

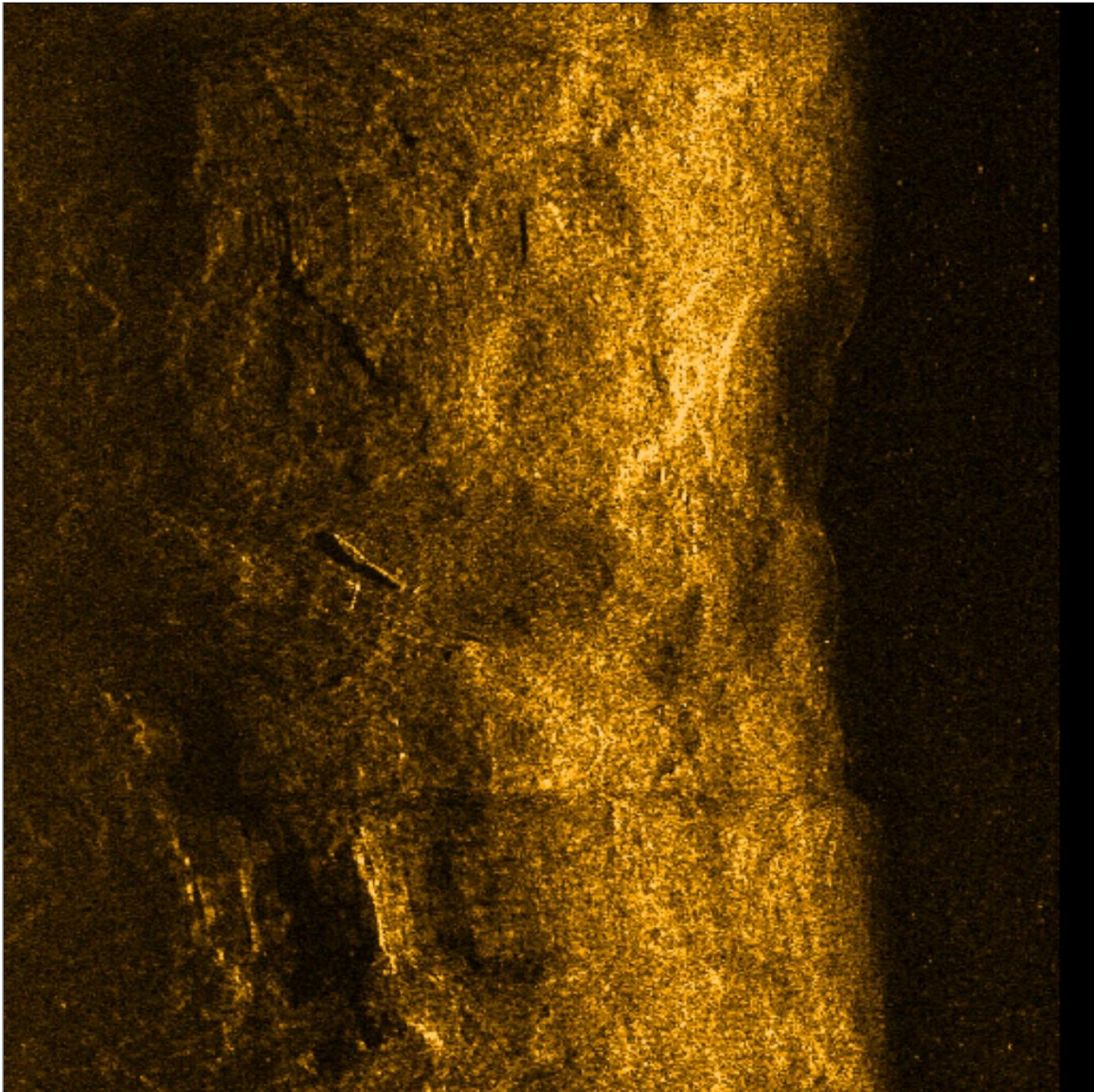
# Report Port Kołobrzeg - 20210331

Contacts in this report:

<b>C1</b>	03/31/2021 11:44:38	54.179895429 Lat	15.554868529 Lon
<b>C2</b>	03/31/2021 11:44:47	54.180185995 Lat	15.554925292 Lon
<b>C3</b>	03/31/2021 11:45:16	54.180385099 Lat	15.554551634 Lon
<b>C4</b>	03/31/2021 11:45:19	54.180471923 Lat	15.554602168 Lon
<b>C5</b>	03/31/2021 11:45:13	54.180401044 Lat	15.554703045 Lon
<b>C6</b>	03/31/2021 11:45:31	54.180549958 Lat	15.554418817 Lon
<b>C7</b>	03/31/2021 11:46:27	54.180957231 Lat	15.553733352 Lon
<b>C8</b>	03/31/2021 11:46:43	54.181133637 Lat	15.553647201 Lon
<b>C9</b>	03/31/2021 11:49:41	54.183136204 Lat	15.553062903 Lon
<b>C10</b>	03/31/2021 11:50:03	54.183418010 Lat	15.552965901 Lon
<b>C11</b>	03/31/2021 11:49:55	54.183312675 Lat	15.553052773 Lon
<b>C12</b>	03/31/2021 11:50:01	54.183402155 Lat	15.553052798 Lon
<b>C13</b>	03/31/2021 11:50:08	54.183470584 Lat	15.552949332 Lon
<b>C14</b>	03/31/2021 11:50:13	54.183521477 Lat	15.552687634 Lon
<b>C15</b>	03/31/2021 11:50:19	54.183615131 Lat	15.552550424 Lon
<b>C16</b>	03/31/2021 11:50:24	54.183682950 Lat	15.552594923 Lon
<b>C17</b>	03/31/2021 11:50:32	54.183785576 Lat	15.552733935 Lon
<b>C18</b>	03/31/2021 11:50:38	54.183838529 Lat	15.553007020 Lon
<b>C19</b>	03/31/2021 11:50:49	54.183976118 Lat	15.553011262 Lon
<b>C20</b>	03/31/2021 11:50:55	54.184059262 Lat	15.553073814 Lon
<b>C21</b>	03/31/2021 11:51:01	54.184141411 Lat	15.553047996 Lon
<b>C22</b>	03/31/2021 11:51:02	54.184171695 Lat	15.552820010 Lon
<b>C23</b>	03/31/2021 11:51:20	54.184395452 Lat	15.552914526 Lon
<b>C24</b>	03/31/2021 11:51:15	54.184290214 Lat	15.553196255 Lon
<b>C25</b>	03/31/2021 11:51:17	54.184329972 Lat	15.553195080 Lon
<b>C26</b>	03/31/2021 11:51:29	54.184480258 Lat	15.553200970 Lon
<b>C27</b>	03/31/2021 11:51:16	54.184300081 Lat	15.553265407 Lon
<b>C28</b>	03/31/2021 11:51:48	54.184726533 Lat	15.553240155 Lon
<b>C29</b>	03/31/2021 11:52:22	54.185185085 Lat	15.552979807 Lon
<b>C30</b>	03/31/2021 11:52:23	54.185197415 Lat	15.553011326 Lon
<b>C31</b>	03/31/2021 11:52:39	54.185395140 Lat	15.553336268 Lon
<b>C32</b>	03/31/2021 11:52:38	54.185386571 Lat	15.552971141 Lon
<b>C33</b>	03/31/2021 11:53:11	54.185813452 Lat	15.553315258 Lon
<b>C34</b>	03/31/2021 11:53:32	54.186083518 Lat	15.553313155 Lon
<b>C35</b>	03/31/2021 11:53:44	54.186249930 Lat	15.553357644 Lon
<b>C36</b>	03/31/2021 11:53:49	54.186322584 Lat	15.553365466 Lon

<b>C37</b>	03/31/2021 11:53:57	54.186410087 Lat	15.553210164 Lon
<b>C38</b>	03/31/2021 11:53:52	54.186355412 Lat	15.553358792 Lon
<b>C39</b>	03/31/2021 11:54:05	54.186517944 Lat	15.553274709 Lon
<b>C40</b>	03/31/2021 11:54:27	54.186810379 Lat	15.553146464 Lon
<b>C41</b>	03/31/2021 11:54:18	54.186710322 Lat	15.553278474 Lon
<b>C42</b>	03/31/2021 11:54:21	54.186748073 Lat	15.553198588 Lon
<b>C43</b>	03/31/2021 11:54:36	54.186939939 Lat	15.553178702 Lon
<b>C44</b>	03/31/2021 11:54:51	54.187079261 Lat	15.552783529 Lon
<b>C45</b>	03/31/2021 12:02:01	54.184373281 Lat	15.552901718 Lon
<b>C46</b>	03/31/2021 12:03:01	54.183765798 Lat	15.552707769 Lon
<b>C47</b>	03/31/2021 12:03:24	54.183508882 Lat	15.552663012 Lon
<b>C48</b>	03/31/2021 12:03:29	54.183444647 Lat	15.552776343 Lon
<b>C49</b>	03/31/2021 12:04:00	54.183115691 Lat	15.552513641 Lon
<b>C50</b>	03/31/2021 12:04:16	54.182934730 Lat	15.552659073 Lon
<b>C51</b>	03/31/2021 12:08:03	54.180259939 Lat	15.552108644 Lon
<b>C52</b>	03/31/2021 12:09:26	54.179103638 Lat	15.551984266 Lon
<b>C53</b>	03/31/2021 12:11:34	54.179536696 Lat	15.552379545 Lon
<b>C54</b>	03/31/2021 12:11:36	54.179559201 Lat	15.552497465 Lon
<b>C55</b>	03/31/2021 12:11:42	54.179635108 Lat	15.552336003 Lon
<b>C56</b>	03/31/2021 12:11:40	54.179618307 Lat	15.552490682 Lon
<b>C57</b>	03/31/2021 12:11:24	54.179419970 Lat	15.552412394 Lon
<b>C58</b>	03/31/2021 12:11:53	54.179749278 Lat	15.552498748 Lon
<b>C59</b>	03/31/2021 12:12:48	54.180323716 Lat	15.552306670 Lon
<b>C60</b>	03/31/2021 12:13:25	54.180745850 Lat	15.552438271 Lon
<b>C61</b>	03/31/2021 12:20:41	54.177555609 Lat	15.558272371 Lon
<b>C62</b>	03/31/2021 12:21:10	54.177895432 Lat	15.558441750 Lon
<b>C63</b>	03/31/2021 12:27:48	54.178602675 Lat	15.558922998 Lon
<b>C64</b>	03/31/2021 12:40:49	54.178227616 Lat	15.558273028 Lon
<b>C65</b>	03/31/2021 12:41:52	54.178418808 Lat	15.557160365 Lon
<b>C66</b>	03/31/2021 12:42:23	54.178762920 Lat	15.557086466 Lon
<b>C67</b>	03/31/2021 12:42:34	54.178881274 Lat	15.557033517 Lon
<b>C68</b>	03/31/2021 12:42:48	54.179037322 Lat	15.556971069 Lon
<b>C69</b>	03/31/2021 12:43:11	54.179248291 Lat	15.556692395 Lon
<b>C70</b>	03/31/2021 12:45:06	54.179793970 Lat	15.556949183 Lon
<b>C71</b>	03/31/2021 12:46:22	54.179263899 Lat	15.557674997 Lon
<b>C72</b>	03/31/2021 12:51:19	54.180202678 Lat	15.558550330 Lon
<b>C73</b>	03/31/2021 12:52:05	54.179669988 Lat	15.558408738 Lon
<b>C74</b>	03/31/2021 13:08:56	54.177790709 Lat	15.558047692 Lon
<b>C75</b>	03/31/2021 13:09:52	54.178160411 Lat	15.558051830 Lon
<b>C76</b>	03/31/2021 13:10:32	54.178284703 Lat	15.557206803 Lon
<b>C77</b>	03/31/2021 13:10:51	54.178453241 Lat	15.556889438 Lon

<b>C78</b>	03/31/2021 13:13:24	54.179926497 Lat	15.554850196 Lon
<b>C79</b>	03/31/2021 13:14:29	54.179719496 Lat	15.554945154 Lon

**Target Info****C1**

- Sonar Time at Target: 03/31/2021 11:44:38
- Click Position (Lat WGS84): 54.179895429
- Click Position (Lon WGS84): 15.554868529
- Map Proj: WGS 1984 UTM, Zone 33 North, Meter
- Click Position (X): 536 214.21
- Click Position (Y): 6 003 679.40
- Acoustic Source File: C:\\_Kopia\_aktualne\20210331-kolobrzeg\20210331-kolobrzeg-ss\20210331114318.xtf
- Ping Number: 2295
- Range to Target: 16.17 Meters
- Fish Height: 5.67 Meters
- Event Number: 24
- Line Name: 20210331114318
- Area / Block:

Port\_Kołobrzeg\_-\_20210331..doc  
(V1.8.1)

**User Entered Info****Dimensions**

Target Height = 0.18 Meters  
Target Length: 2.26 Meters  
Target Shadow: 0.80 Meters  
Target Width: 0.31 Meters

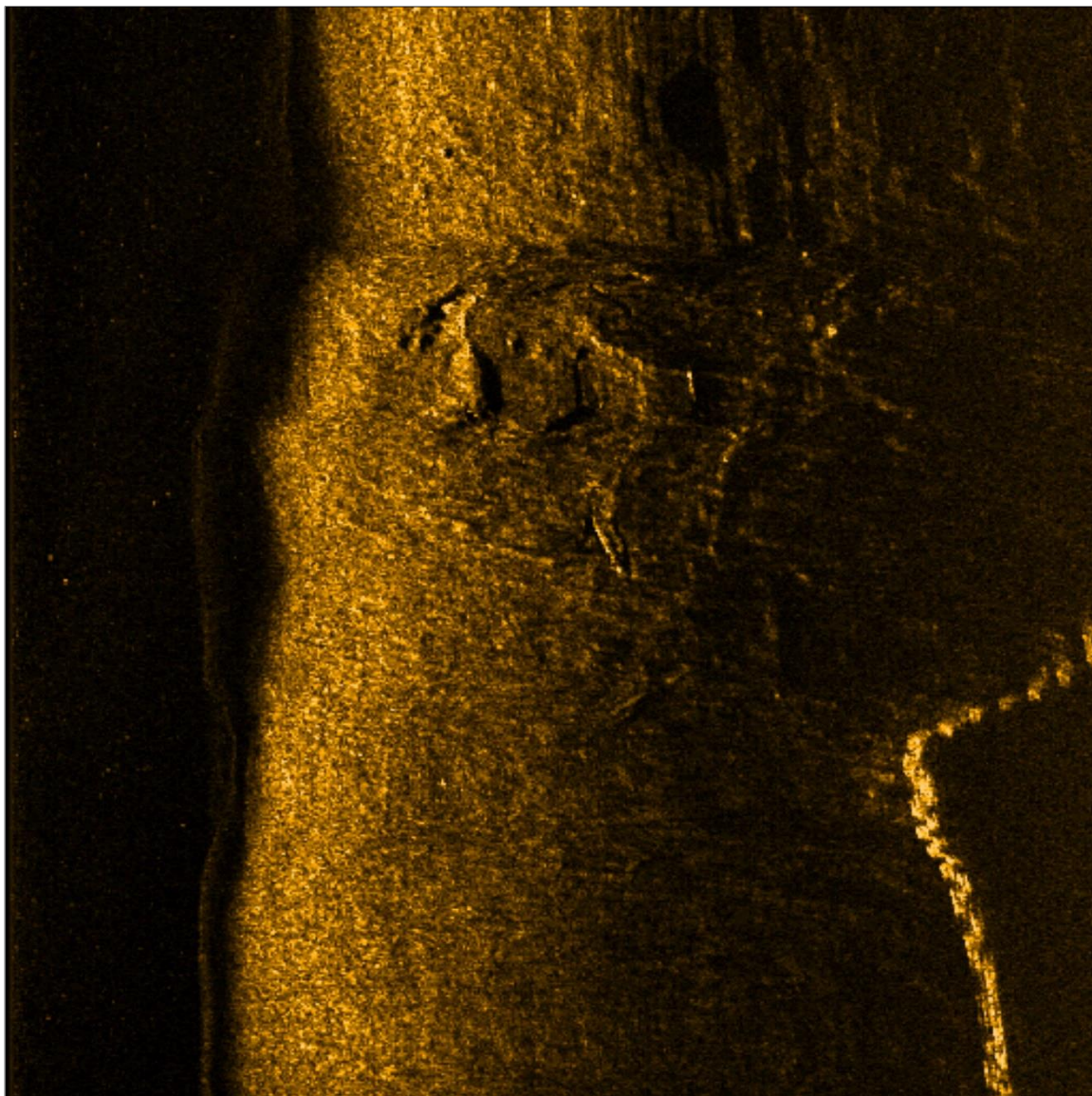
Magnetic Anomaly Assoc

Avoidance Criteria

Classification 1:  
Classification 2:  
Description:

23.04.2021 11:51:05

TargetReportGen

**Target Info****C2**

- Sonar Time at Target: 03/31/2021 11:44:47
- Click Position (Lat WGS84): 54.180185995
- Click Position (Lon WGS84): 15.554925292
- Map Proj: WGS 1984 UTM, Zone 33 North, Meter
- Click Position (X): 536 217.66
- Click Position (Y): 6 003 711.76
- Acoustic Source File: C:\\_Kopia\_aktualne\20210331-kolobrzeg\20210331-kolobrzeg-ss\20210331114318.xtf
- Ping Number: 2565
- Range to Target: 13.51 Meters
- Fish Height: 3.91 Meters
- Event Number: 24
- Line Name: 20210331114318
- Area / Block:

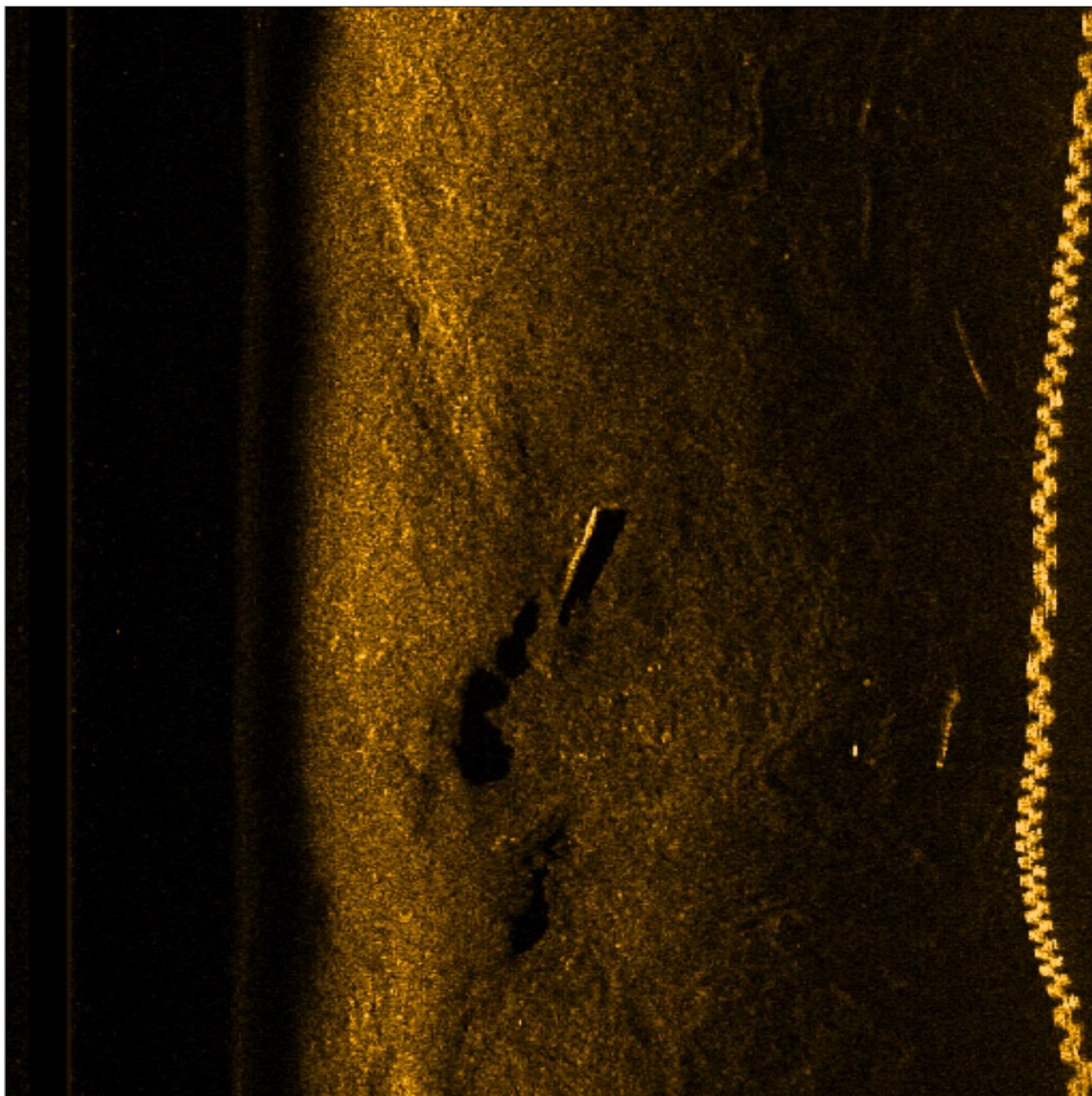
**User Entered Info****Dimensions**

Target Height = 0.25 Meters  
Target Length: 1.62 Meters  
Target Shadow: 0.87 Meters  
Target Width: 0.22 Meters

Magnetic Anomaly Assoc

Avoidance Criteria

Classification 1:  
Classification 2:  
Description:



**Target Info**

**C3**

- Sonar Time at Target: 03/31/2021 11:45:16
- Click Position (Lat WGS84): 54.180385099
- Click Position (Lon WGS84): 15.554551634
- Map Proj: WGS 1984 UTM, Zone 33 North, Meter
- Click Position (X): 536 193.10
- Click Position (Y): 6 003 733.72
- Acoustic Source File: C:\\_Kopia\_aktualne\20210331-kolobrzeg\20210331-kolobrzeg-ss\20210331114318.xtf
- Ping Number: 3393
- Range to Target: 11.15 Meters
- Fish Height: 4.44 Meters
- Event Number: 24
- Line Name: 20210331114318
- Area / Block:

**User Entered Info**

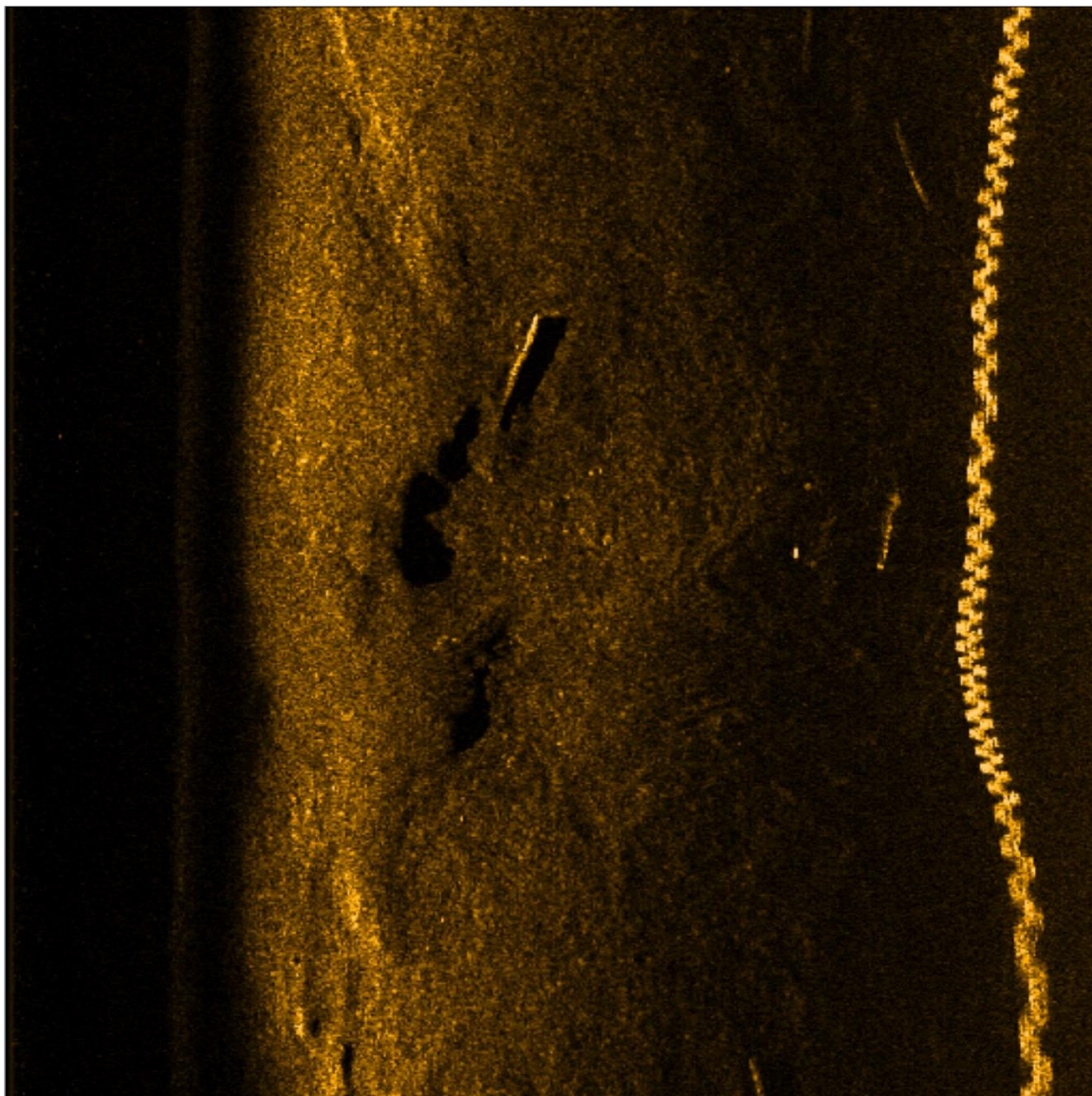
**Dimensions**

- Target Height = 0.28 Meters
- Target Length: 0.27 Meters
- Target Shadow: 0.87 Meters
- Target Width: 0.45 Meters

Magnetic Anomaly Assoc

Avoidance Criteria

Classification 1:  
Classification 2:  
Description:



**Target Info**

**C4**

- Sonar Time at Target: 03/31/2021 11:45:19
- Click Position (Lat WGS84): 54.180471923
- Click Position (Lon WGS84): 15.554602168
- Map Proj: WGS 1984 UTM, Zone 33 North, Meter
- Click Position (X): 536 196.32
- Click Position (Y): 6 003 743.41
- Acoustic Source File: C:\\_Kopia\_aktualne\20210331-kolobrzeg\20210331-kolobrzeg-ss\20210331114318.xtf
- Ping Number: 3495
- Range to Target: 19.73 Meters
- Fish Height: 4.25 Meters
- Event Number: 24
- Line Name: 20210331114318
- Area / Block:

**User Entered Info**

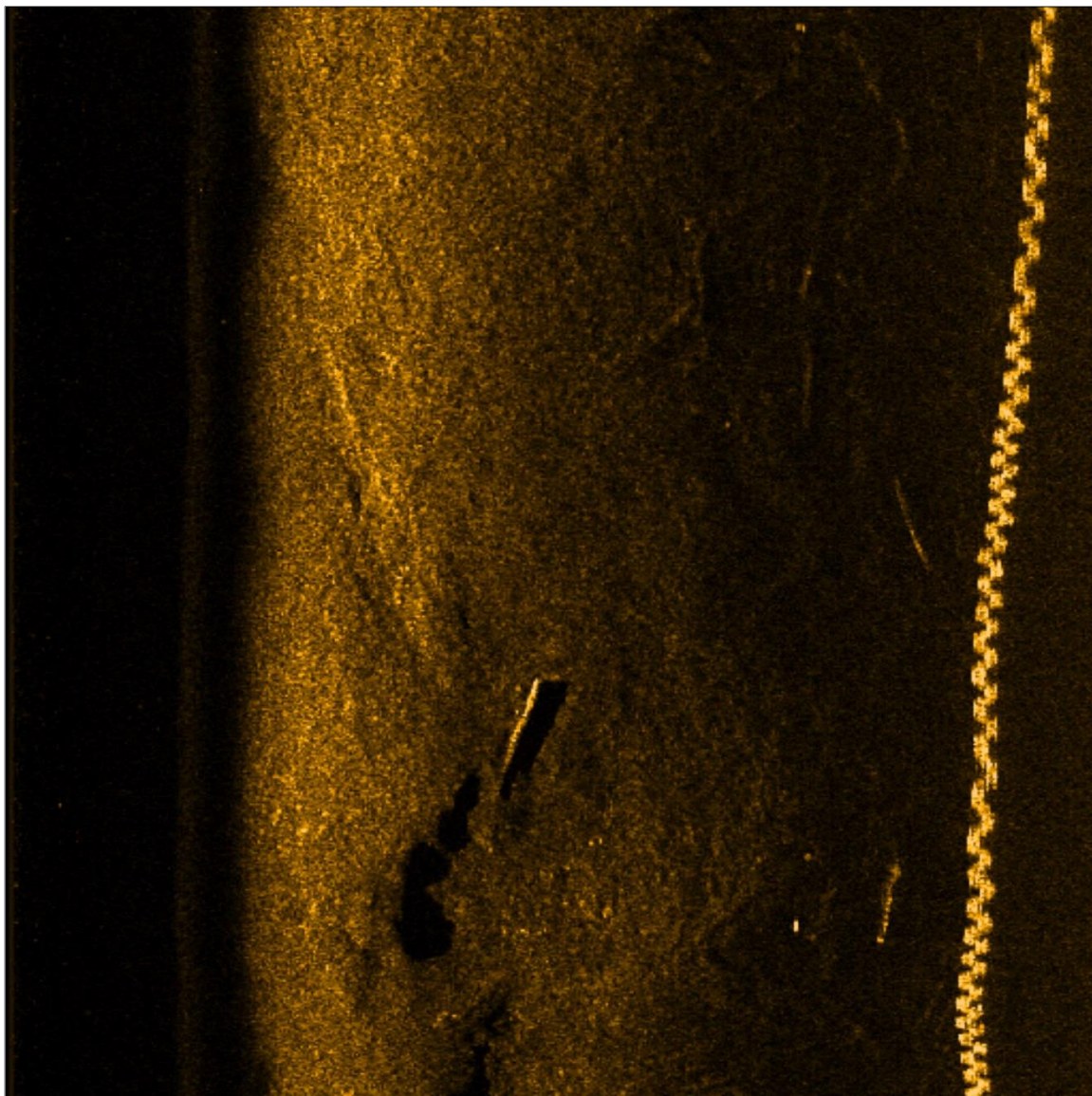
**Dimensions**

- Target Height = 0.13 Meters
- Target Length: 2.41 Meters
- Target Shadow: 0.68 Meters
- Target Width: 0.33 Meters

Magnetic Anomaly Assoc

Avoidance Criteria

Classification 1:  
 Classification 2:  
 Description:

**Target Info****C5**

- Sonar Time at Target: 03/31/2021 11:45:13
- Click Position (Lat WGS84): 54.180401044
- Click Position (Lon WGS84): 15.554703045
- Map Proj: WGS 1984 UTM, Zone 33 North, Meter
- Click Position (X): 536 202.96
- Click Position (Y): 6 003 735.58
- Acoustic Source File: C:\\_Kopia\_aktualne\20210331-kolobrzeg\20210331-kolobrzeg-ss\20210331114318.xtf
- Ping Number: 3307
- Range to Target: 20.23 Meters
- Fish Height: 4.49 Meters
- Event Number: 24
- Line Name: 20210331114318
- Area / Block:

**User Entered Info****Dimensions**

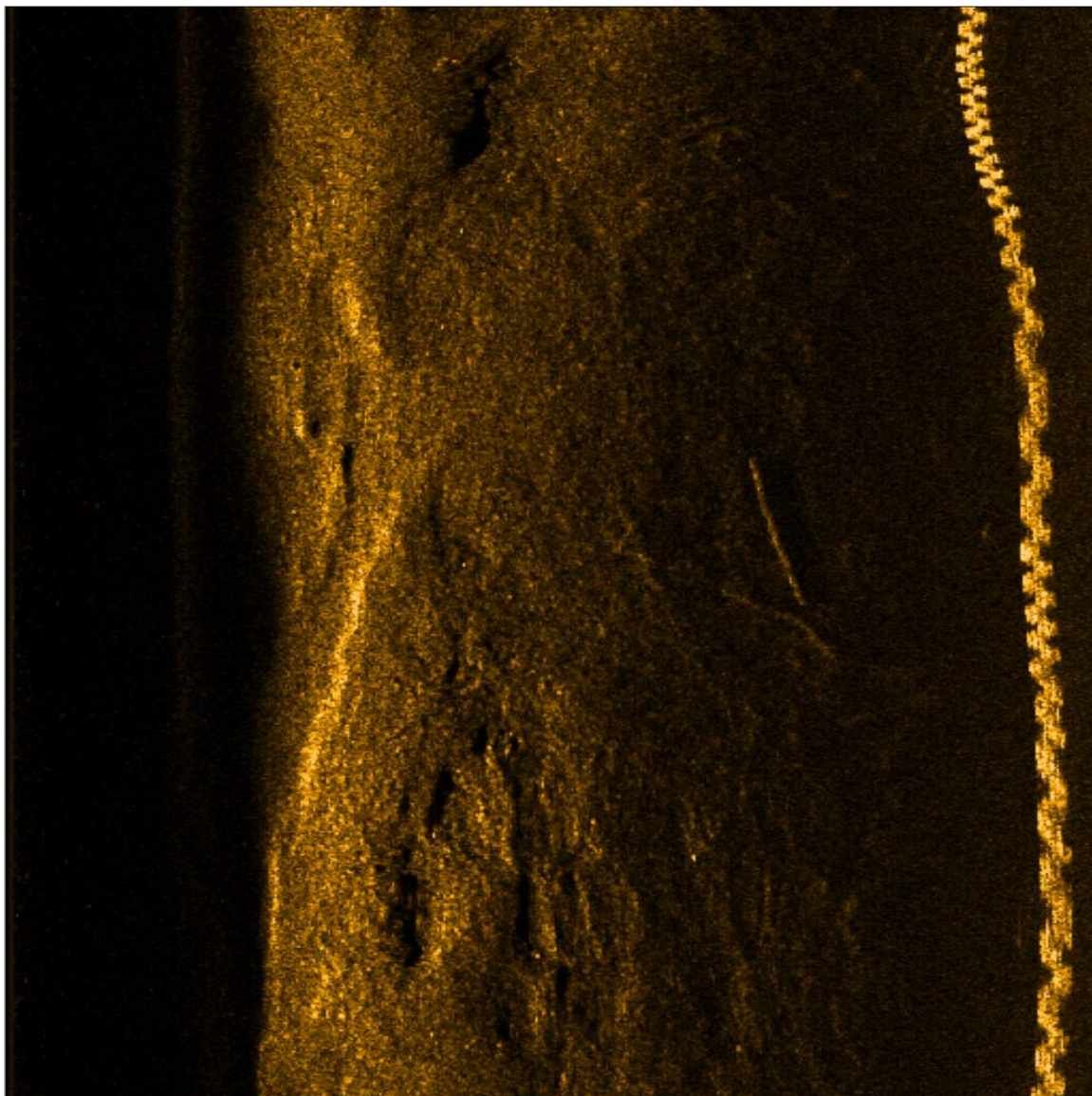
Target Height = 0.08 Meters  
Target Length: 2.40 Meters  
Target Shadow: 0.42 Meters  
Target Width: 0.40 Meters

Magnetic Anomaly Assoc

Avoidance Criteria

Classification 1:  
Classification 2:  
Description:



**Target Info****C6**

- Sonar Time at Target: 03/31/2021 11:45:31
- Click Position (Lat WGS84): 54.180549958
- Click Position (Lon WGS84): 15.554418817
- Map Proj: WGS 1984 UTM, Zone 33 North, Meter
- Click Position (X): 536 184.28
- Click Position (Y): 6 003 752.00
- Acoustic Source File: C:\\_Kopia\_aktualne\20210331-kolobrzeg\20210331-kolobrzeg-ss\20210331114318.xtf
- Ping Number: 3826
- Range to Target: 17.13 Meters
- Fish Height: 4.25 Meters
- Event Number: 24
- Line Name: 20210331114318
- Area / Block:

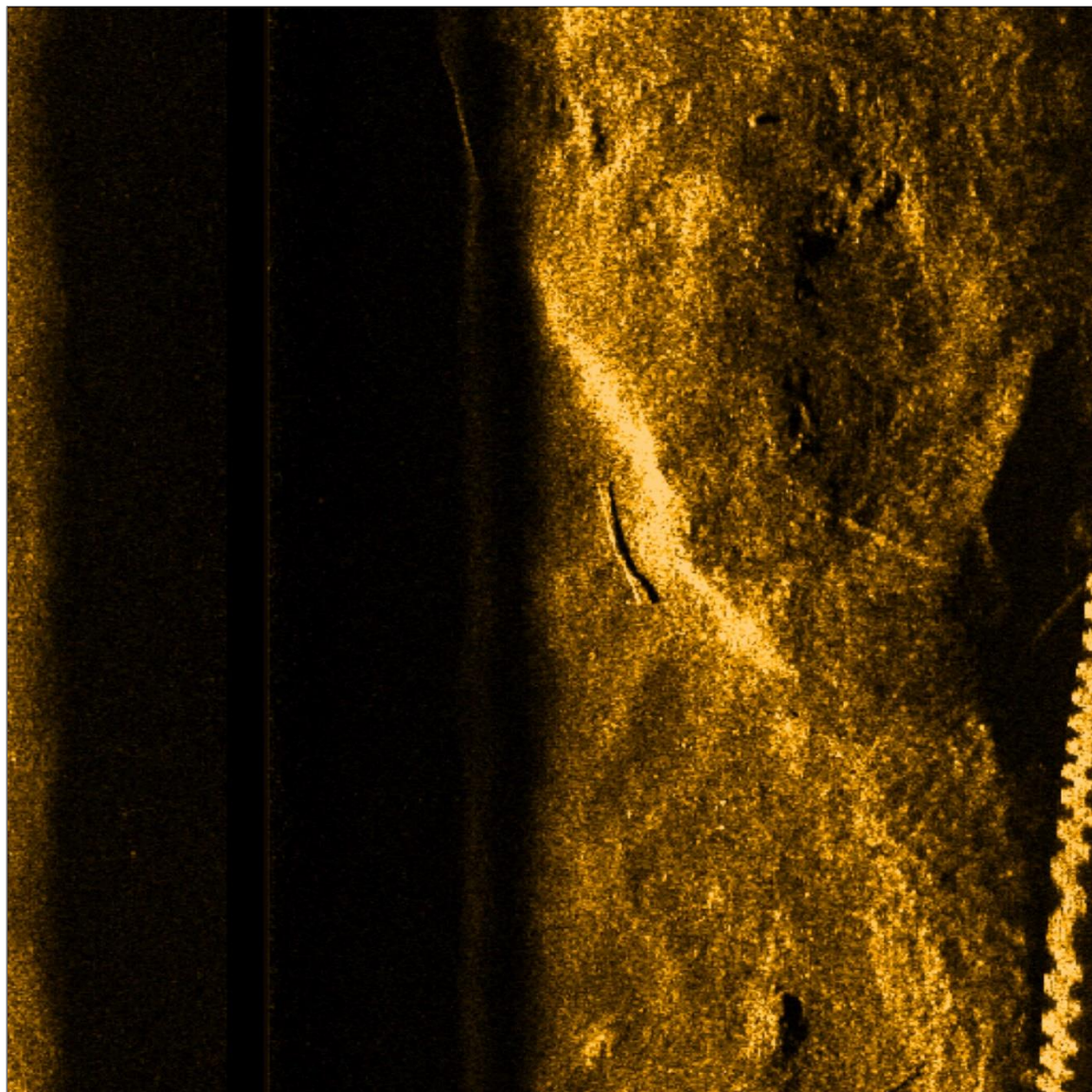
**User Entered Info****Dimensions**

Target Height = 0.17 Meters  
Target Length: 3.73 Meters  
Target Shadow: 0.74 Meters  
Target Width: 0.35 Meters

Magnetic Anomaly Assoc

Avoidance Criteria

Classification 1:  
Classification 2:  
Description:



**Target Info**

**C7**

- Sonar Time at Target: 03/31/2021 11:46:27
- Click Position (Lat WGS84): 54.180957231
- Click Position (Lon WGS84): 15.553733352
- Map Proj: WGS 1984 UTM, Zone 33 North, Meter
- Click Position (X): 536 139.19
- Click Position (Y): 6 003 796.96
- Acoustic Source File: C:\\_Kopia\_aktualne\20210331-kolobrzeg\20210331-kolobrzeg-ss\20210331114318.xtf
- Ping Number: 5441
- Range to Target: 6.66 Meters
- Fish Height: 4.93 Meters
- Event Number: 24
- Line Name: 20210331114318
- Area / Block:

**User Entered Info**

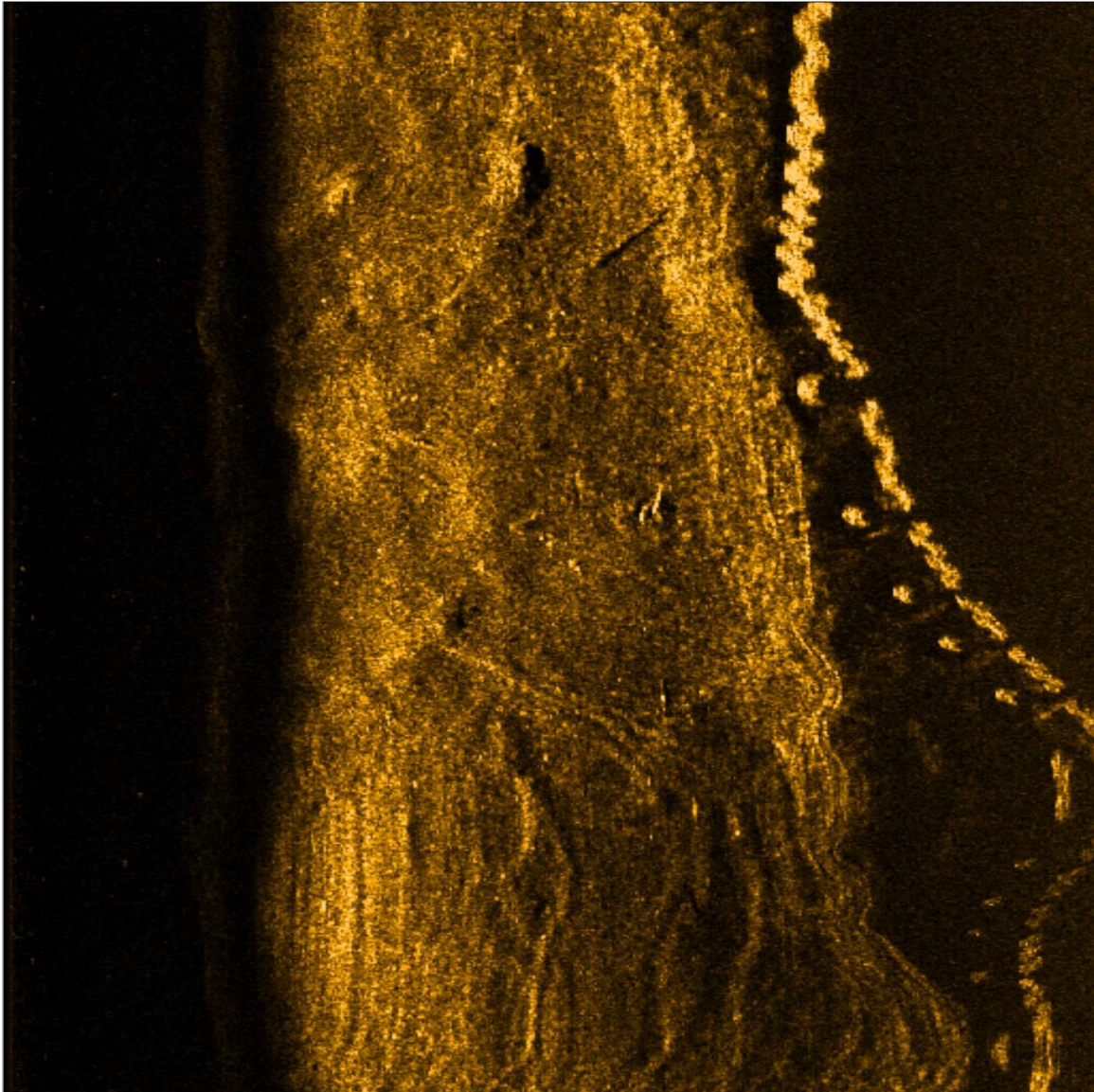
**Dimensions**

- Target Height = 0.31 Meters
- Target Length: 3.31 Meters
- Target Shadow: 0.56 Meters
- Target Width: 0.41 Meters

Magnetic Anomaly Assoc

Avoidance Criteria

Classification 1:  
 Classification 2:  
 Description:

**Target Info****C8**

- Sonar Time at Target: 03/31/2021 11:46:43
- Click Position (Lat WGS84): 54.181133637
- Click Position (Lon WGS84): 15.553647201
- Map Proj: WGS 1984 UTM, Zone 33 North, Meter
- Click Position (X): 536 133.42
- Click Position (Y): 6 003 816.54
- Acoustic Source File: C:\\_Kopia\_aktualne\20210331-kolobrzeg\20210331-kolobrzeg-ss\20210331114318.xtf
- Ping Number: 5898
- Range to Target: 13.94 Meters
- Fish Height: 5.27 Meters
- Event Number: 24
- Line Name: 20210331114318
- Area / Block:

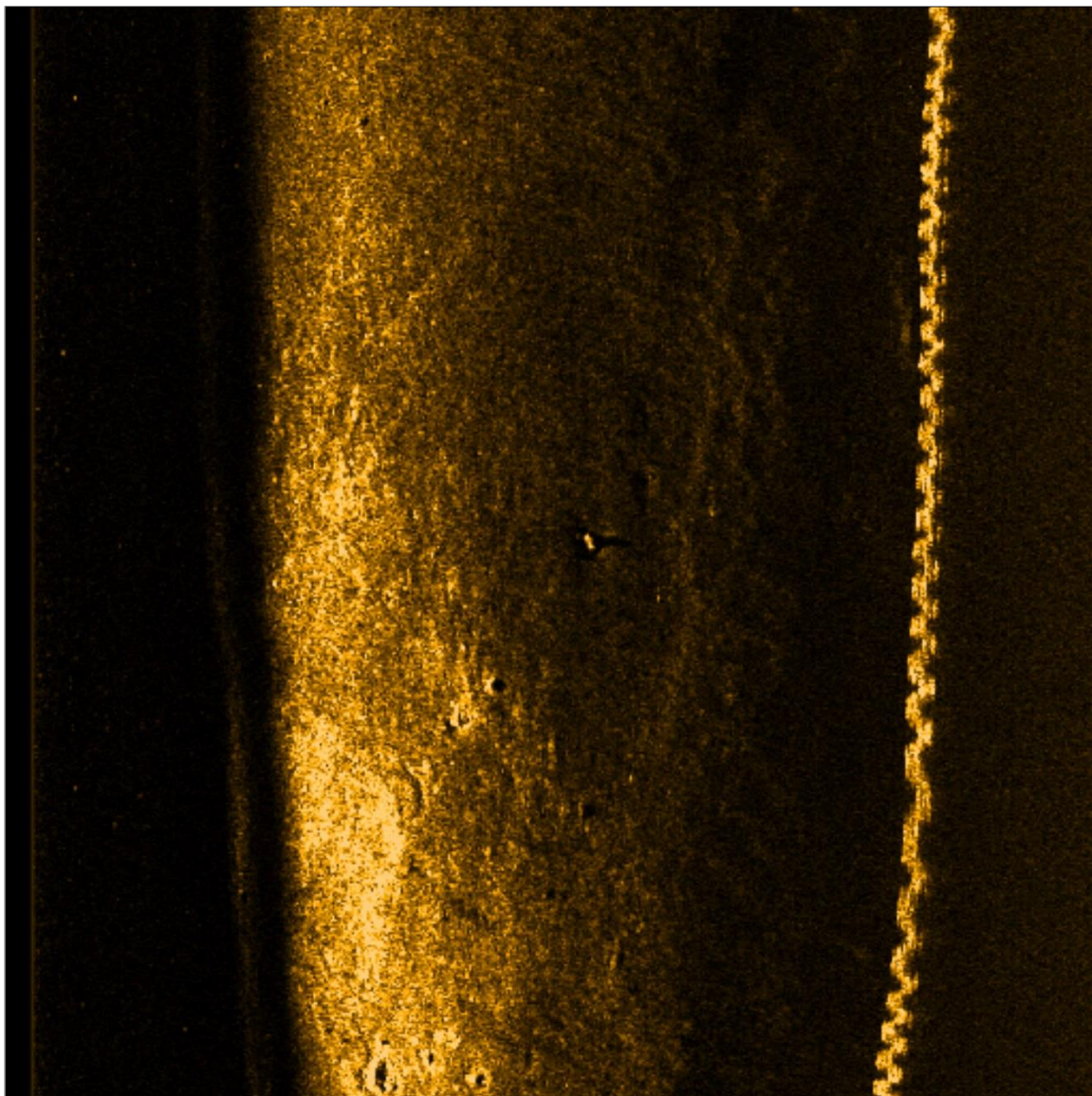
**User Entered Info****Dimensions**

Target Height = 0.18 Meters  
Target Length: 0.67 Meters  
Target Shadow: 0.57 Meters  
Target Width: 0.27 Meters

Magnetic Anomaly Assoc

Avoidance Criteria

Classification 1:  
Classification 2:  
Description:



**Target Info**

**C9**

- Sonar Time at Target: 03/31/2021 11:49:41
- Click Position (Lat WGS84): 54.183136204
- Click Position (Lon WGS84): 15.553062903
- Map Proj: WGS 1984 UTM, Zone 33 North, Meter
- Click Position (X): 536 093.54
- Click Position (Y): 6 004 039.06
- Acoustic Source File: C:\\_Kopia\_aktualne\20210331-kolobrzeg\20210331-kolobrzeg-ss\20210331114318.xtf
- Ping Number: 11020
- Range to Target: 11.97 Meters
- Fish Height: 4.44 Meters
- Event Number: 24
- Line Name: 20210331114318
- Area / Block:

**User Entered Info**


**Dimensions**

- Target Height = 0.40 Meters
- Target Length: 0.40 Meters
- Target Shadow: 1.00 Meters
- Target Width: 0.40 Meters

Magnetic Anomaly Assoc

Avoidance Criteria

Classification 1:  
 Classification 2:  
 Description:

**Target Info****C10**

- Sonar Time at Target: 03/31/2021 11:50:03
- Click Position (Lat WGS84): 54.183418010
- Click Position (Lon WGS84): 15.552965901
- Map Proj: WGS 1984 UTM, Zone 33 North, Meter
- Click Position (X): 536 086.96
- Click Position (Y): 6 004 070.36
- Acoustic Source File: C:\\_Kopia\_aktualne\20210331-kolobrzeg\20210331-kolobrzeg-ss\20210331114318.xtf
- Ping Number: 11659
- Range to Target: 8.56 Meters
- Fish Height: 5.08 Meters
- Event Number: 24
- Line Name: 20210331114318
- Area / Block:

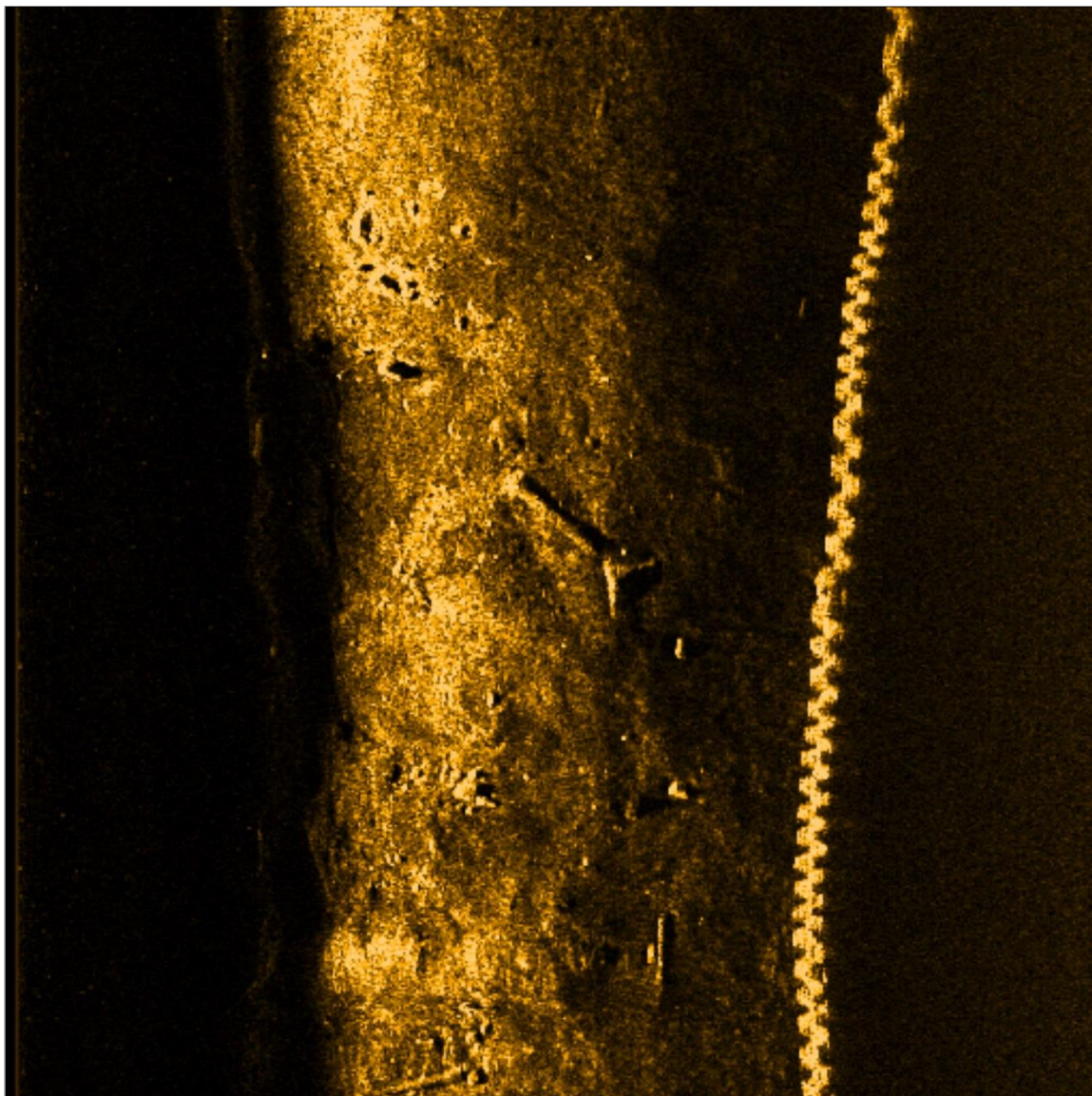
**User Entered Info****Dimensions**

Target Height = 0.46 Meters  
Target Length: 2.31 Meters  
Target Shadow: 1.07 Meters  
Target Width: 0.46 Meters

Magnetic Anomaly Assoc

Avoidance Criteria

Classification 1:  
Classification 2:  
Description:



**Target Info**

**C11**

- Sonar Time at Target: 03/31/2021 11:49:55
- Click Position (Lat WGS84): 54.183312675
- Click Position (Lon WGS84): 15.553052773
- Map Proj: WGS 1984 UTM, Zone 33 North, Meter
- Click Position (X): 536 092.72
- Click Position (Y): 6 004 058.69
- Acoustic Source File: C:\\_Kopia\_aktualne\20210331-kolobrzeg\20210331-kolobrzeg-ss\20210331114318.xtf
- Ping Number: 11425
- Range to Target: 12.34 Meters
- Fish Height: 5.91 Meters
- Event Number: 24
- Line Name: 20210331114318
- Area / Block:

**User Entered Info**

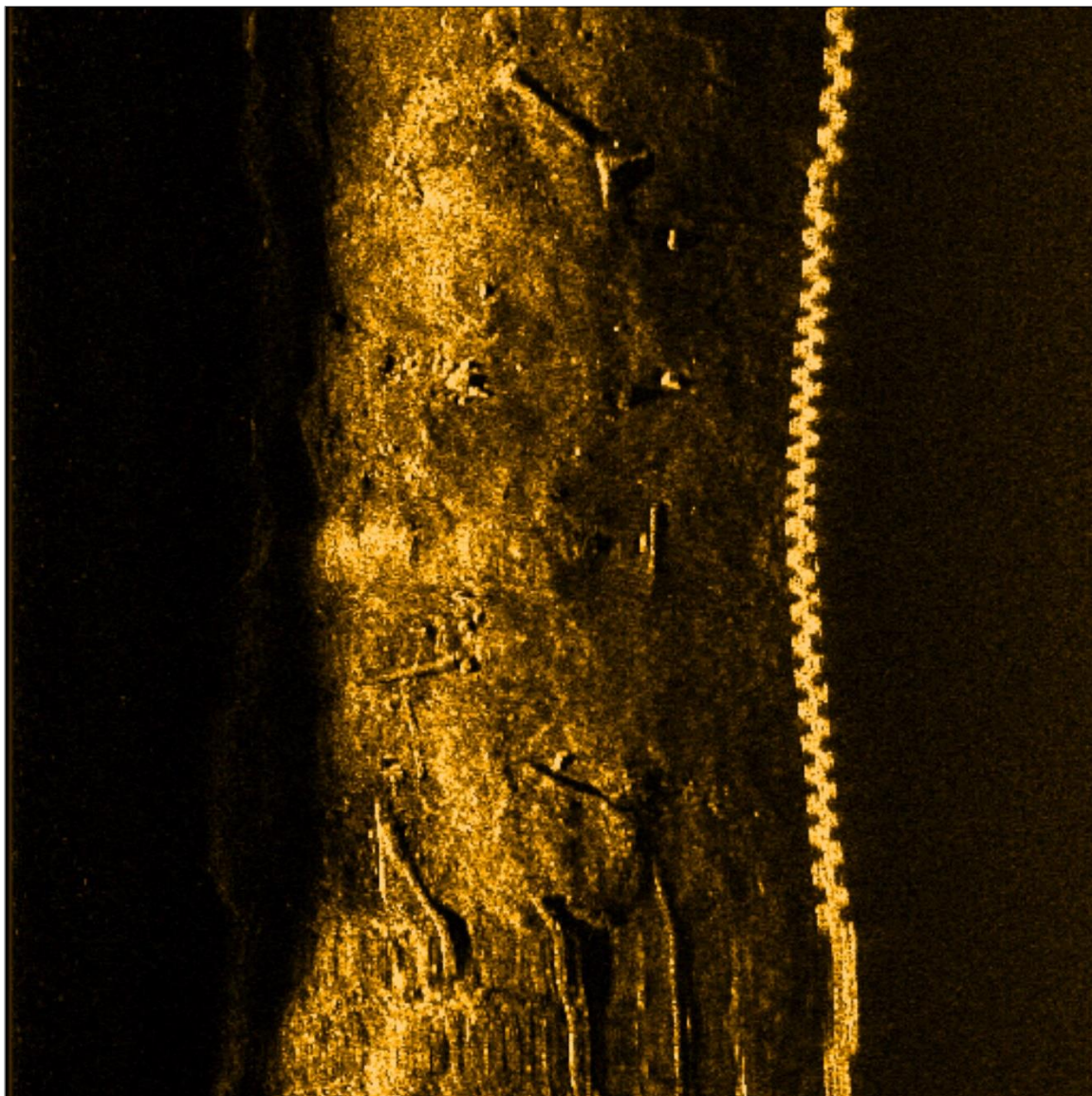
**Dimensions**

- Target Height = 0.45 Meters
- Target Length: 3.94 Meters
- Target Shadow: 1.32 Meters
- Target Width: 0.72 Meters

Magnetic Anomaly Assoc

Avoidance Criteria

Classification 1:  
 Classification 2:  
 Description:



**Target Info**

**C12**

- Sonar Time at Target: 03/31/2021 11:50:01
- Click Position (Lat WGS84): 54.183402155
- Click Position (Lon WGS84): 15.553052798
- Map Proj: WGS 1984 UTM, Zone 33 North, Meter
- Click Position (X): 536 092.65
- Click Position (Y): 6 004 068.64
- Acoustic Source File: C:\\_Kopia\_aktualne\20210331-kolobrzeg\20210331-kolobrzeg-ss\20210331114318.xtf
- Ping Number: 11604
- Range to Target: 13.84 Meters
- Fish Height: 5.27 Meters
- Event Number: 24
- Line Name: 20210331114318
- Area / Block:

**User Entered Info**


**Dimensions**

- Target Height = 0.21 Meters
- Target Length: 2.27 Meters
- Target Shadow: 0.65 Meters
- Target Width: 0.25 Meters

Magnetic Anomaly Assoc

Avoidance Criteria

Classification 1:  
 Classification 2:  
 Description:



**Target Info**

**C13**

- Sonar Time at Target: 03/31/2021 11:50:08
- Click Position (Lat WGS84): 54.183470584
- Click Position (Lon WGS84): 15.552949332
- Map Proj: WGS 1984 UTM, Zone 33 North, Meter
- Click Position (X): 536 085.83
- Click Position (Y): 6 004 076.20
- Acoustic Source File: C:\\_Kopia\_aktualne\20210331-kolobrzeg\20210331-kolobrzeg-ss\20210331114318.xtf
- Ping Number: 11791
- Range to Target: 8.35 Meters
- Fish Height: 5.32 Meters
- Event Number: 24
- Line Name: 20210331114318
- Area / Block:

**User Entered Info**

**Dimensions**


- Target Height = 0.35 Meters
- Target Length: 3.41 Meters
- Target Shadow: 0.79 Meters
- Target Width: 0.44 Meters

Magnetic Anomaly Assoc

Avoidance Criteria

Classification 1:  
 Classification 2:  
 Description:



**Target Info****C14**

- Sonar Time at Target: 03/31/2021 11:50:13
- Click Position (Lat WGS84): 54.183521477
- Click Position (Lon WGS84): 15.552687634
- Map Proj: WGS 1984 UTM, Zone 33 North, Meter
- Click Position (X): 536 068.71
- Click Position (Y): 6 004 081.73
- Acoustic Source File: C:\\_Kopia\_aktualne\20210331-kolobrzeg\20210331-kolobrzeg-ss\20210331114318.xtf
- Ping Number: 11940
- Range to Target: 8.25 Meters
- Fish Height: 4.69 Meters
- Event Number: 24
- Line Name: 20210331114318
- Area / Block:


**User Entered Info****Dimensions**

Target Height = 0.64 Meters  
Target Length: 3.28 Meters  
Target Shadow: 1.51 Meters  
Target Width: 0.54 Meters

Magnetic Anomaly Assoc

Avoidance Criteria

Classification 1:  
Classification 2:  
Description:

**Target Info****C15**

- Sonar Time at Target: 03/31/2021 11:50:19
- Click Position (Lat WGS84): 54.183615131
- Click Position (Lon WGS84): 15.552550424
- Map Proj: WGS 1984 UTM, Zone 33 North, Meter
- Click Position (X): 536 059.68
- Click Position (Y): 6 004 092.08
- Acoustic Source File: C:\\_Kopia\_aktualne\20210331-kolobrzeg\20210331-kolobrzeg-ss\20210331114318.xtf
- Ping Number: 12124
- Range to Target: 17.42 Meters
- Fish Height: 4.98 Meters
- Event Number: 24
- Line Name: 20210331114318
- Area / Block:


**User Entered Info****Dimensions**

Target Height = 0.11 Meters  
Target Length: 2.35 Meters  
Target Shadow: 0.44 Meters  
Target Width: 0.28 Meters

Magnetic Anomaly Assoc

Avoidance Criteria

Classification 1:  
Classification 2:  
Description:



**Target Info**

**C16**

- Sonar Time at Target: 03/31/2021 11:50:24
- Click Position (Lat WGS84): 54.183682950
- Click Position (Lon WGS84): 15.552594923
- Map Proj: WGS 1984 UTM, Zone 33 North, Meter
- Click Position (X): 536 062.52
- Click Position (Y): 6 004 099.65
- Acoustic Source File: C:\\_Kopia\_aktualne\20210331-kolobrzeg\20210331-kolobrzeg-ss\20210331114318.xtf
- Ping Number: 12260
- Range to Target: 15.23 Meters
- Fish Height: 4.49 Meters
- Event Number: 24
- Line Name: 20210331114318
- Area / Block:

**User Entered Info**


**Dimensions**

- Target Height = 0.25 Meters
- Target Length: 3.05 Meters
- Target Shadow: 0.90 Meters
- Target Width: 0.30 Meters

Magnetic Anomaly Assoc

Avoidance Criteria

Classification 1:  
Classification 2:  
Description:

**Target Info****C17**

- Sonar Time at Target: 03/31/2021 11:50:32
- Click Position (Lat WGS84): 54.183785576
- Click Position (Lon WGS84): 15.552733935
- Map Proj: WGS 1984 UTM, Zone 33 North, Meter
- Click Position (X): 536 071.50
- Click Position (Y): 6 004 111.14
- Acoustic Source File: C:\\_Kopia\_aktualne\20210331-kolobrzeg\20210331-kolobrzeg-ss\20210331114318.xtf
- Ping Number: 12491
- Range to Target: 7.81 Meters
- Fish Height: 4.88 Meters
- Event Number: 24
- Line Name: 20210331114318
- Area / Block:

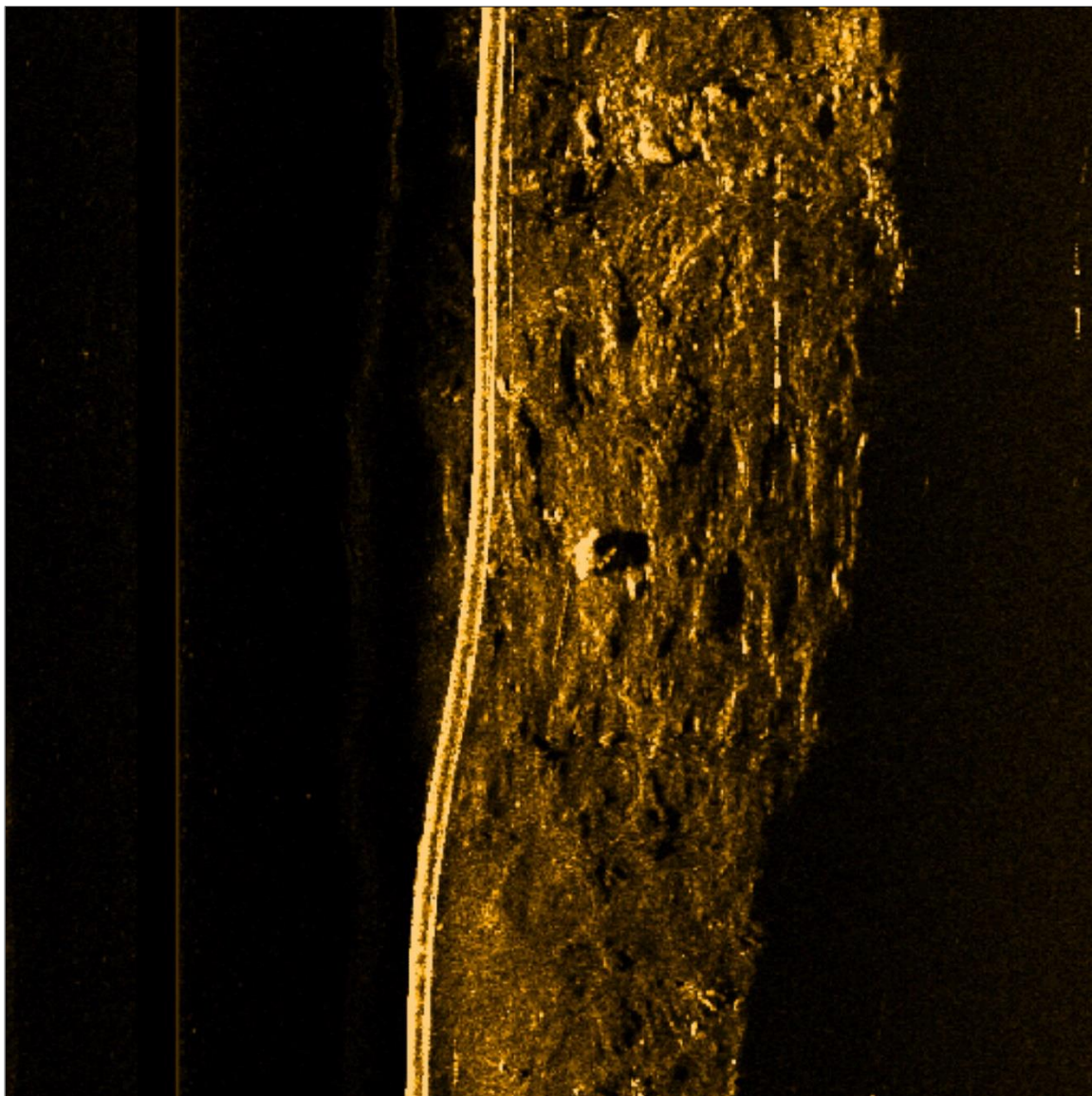
**User Entered Info****Dimensions**

Target Height = 0.50 Meters  
Target Length: 3.54 Meters  
Target Shadow: 1.22 Meters  
Target Width: 0.57 Meters

Magnetic Anomaly Assoc

Avoidance Criteria

Classification 1:  
Classification 2:  
Description:

**Target Info****C18**

- Sonar Time at Target: 03/31/2021 11:50:38
- Click Position (Lat WGS84): 54.183838529
- Click Position (Lon WGS84): 15.553007020
- Map Proj: WGS 1984 UTM, Zone 33 North, Meter
- Click Position (X): 536 089.28
- Click Position (Y): 6 004 117.17
- Acoustic Source File: C:\\_Kopia\_aktualne\20210331-kolobrzeg\20210331-kolobrzeg-ss\20210331114318.xtf
- Ping Number: 12667
- Range to Target: 8.67 Meters
- Fish Height: 4.83 Meters
- Event Number: 24
- Line Name: 20210331114318
- Area / Block:

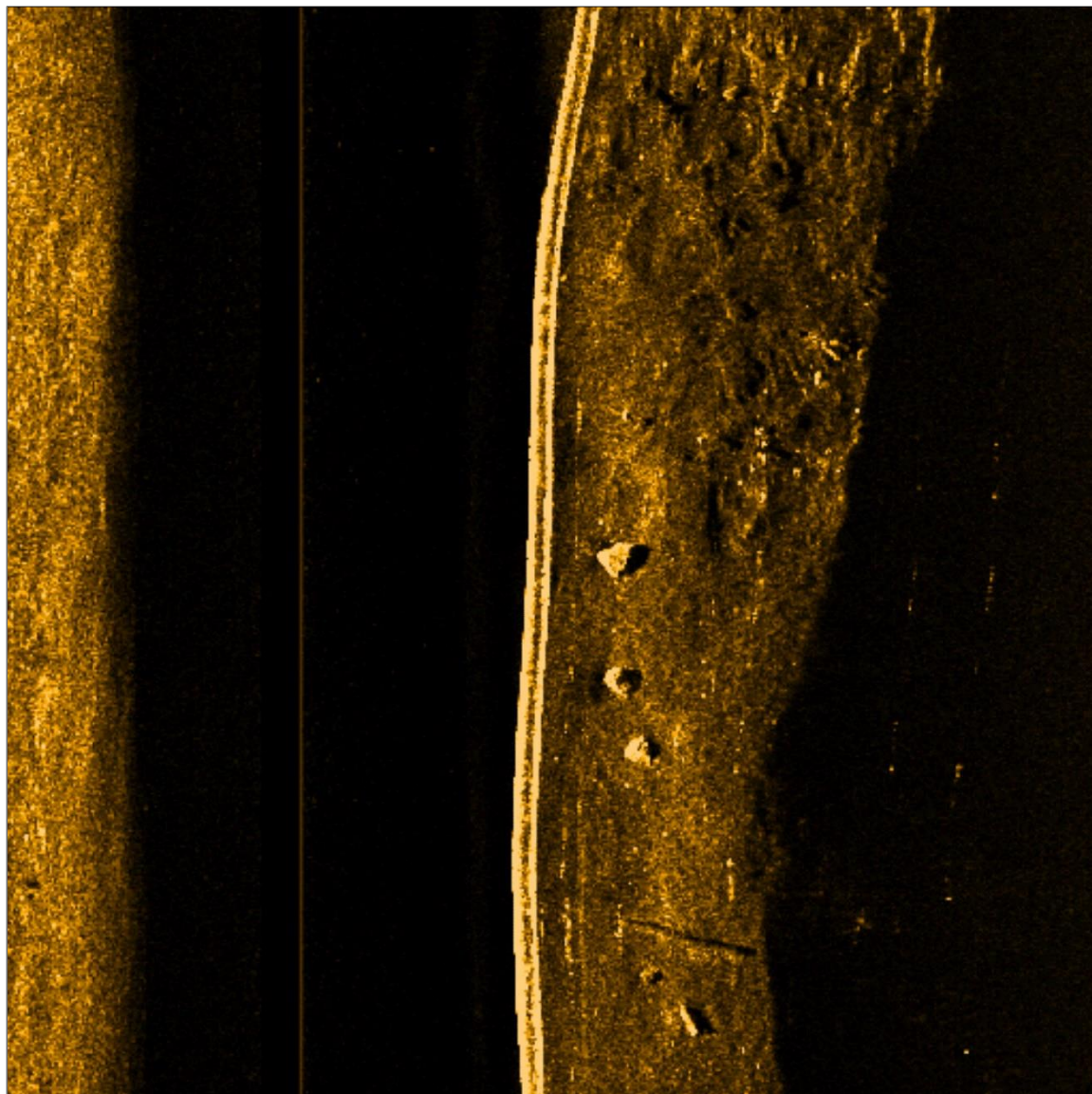
**User Entered Info****Dimensions**

Target Height = 0.42 Meters  
Target Length: 0.84 Meters  
Target Shadow: 1.12 Meters  
Target Width: 1.09 Meters

Magnetic Anomaly Assoc

Avoidance Criteria

Classification 1:  
Classification 2:  
Description:



**Target Info**

**C19**

- Sonar Time at Target: 03/31/2021 11:50:49
- Click Position (Lat WGS84): 54.183976118
- Click Position (Lon WGS84): 15.553011262
- Map Proj: WGS 1984 UTM, Zone 33 North, Meter
- Click Position (X): 536 089.44
- Click Position (Y): 6 004 132.48
- Acoustic Source File: C:\\_Kopia\_aktualne\20210331-kolobrzeg\20210331-kolobrzeg-ss\20210331114318.xtf
- Ping Number: 12960
- Range to Target: 5.87 Meters
- Fish Height: 4.30 Meters
- Event Number: 24
- Line Name: 20210331114318
- Area / Block:

**User Entered Info**

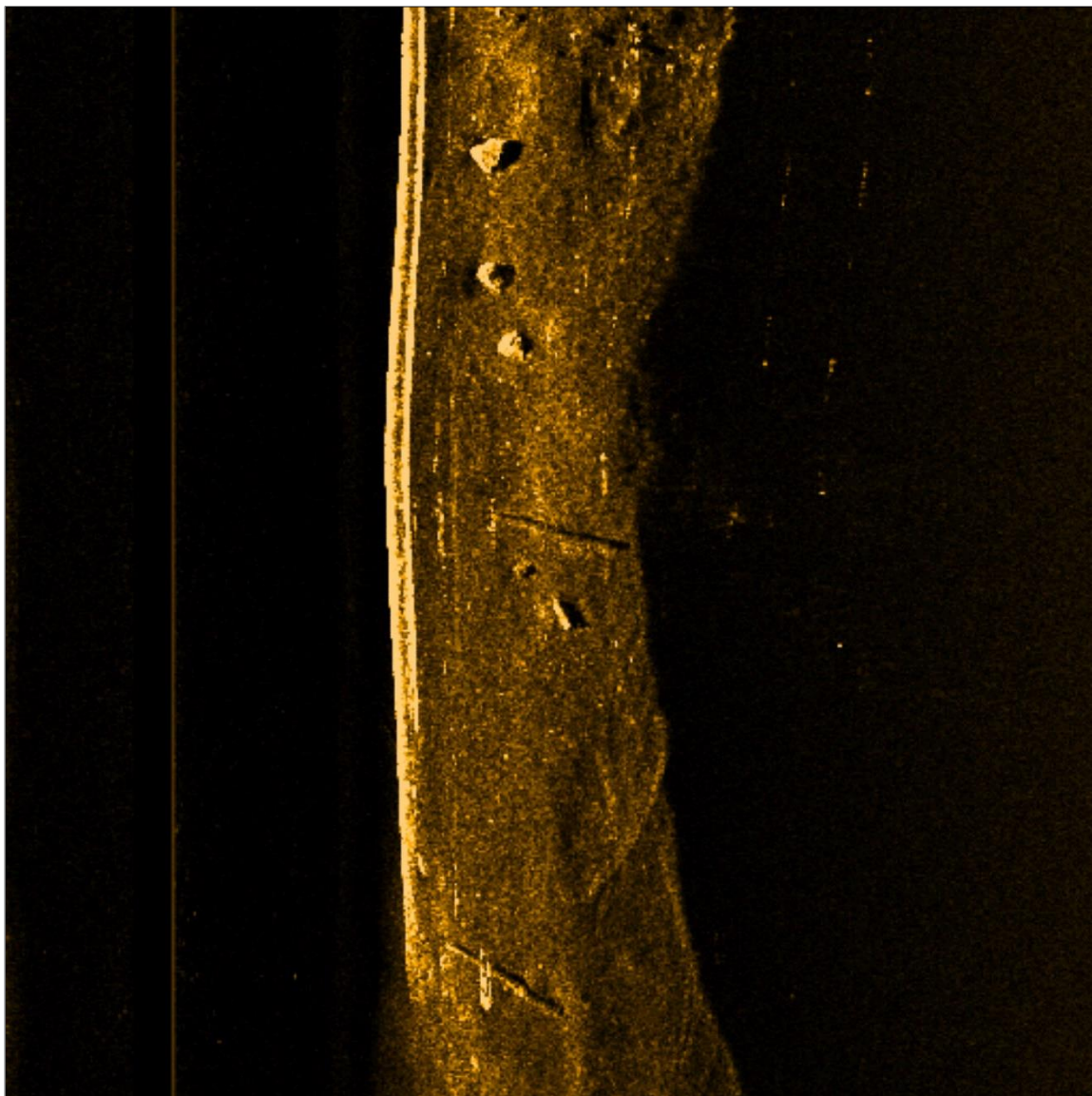
**Dimensions**

- Target Height = 0.35 Meters
- Target Length: 0.78 Meters
- Target Shadow: 0.70 Meters
- Target Width: 0.71 Meters

Magnetic Anomaly Assoc

Avoidance Criteria

Classification 1:  
 Classification 2:  
 Description:



**Target Info**

**C20**

- Sonar Time at Target: 03/31/2021 11:50:55
- Click Position (Lat WGS84): 54.184059262
- Click Position (Lon WGS84): 15.553073814
- Map Proj: WGS 1984 UTM, Zone 33 North, Meter
- Click Position (X): 536 093.45
- Click Position (Y): 6 004 141.76
- Acoustic Source File: C:\\_Kopia\_aktualne\20210331-kolobrzeg\20210331-kolobrzeg-ss\20210331114318.xtf
- Ping Number: 13146
- Range to Target: 8.78 Meters
- Fish Height: 3.96 Meters
- Event Number: 24
- Line Name: 20210331114318
- Area / Block:

**User Entered Info**

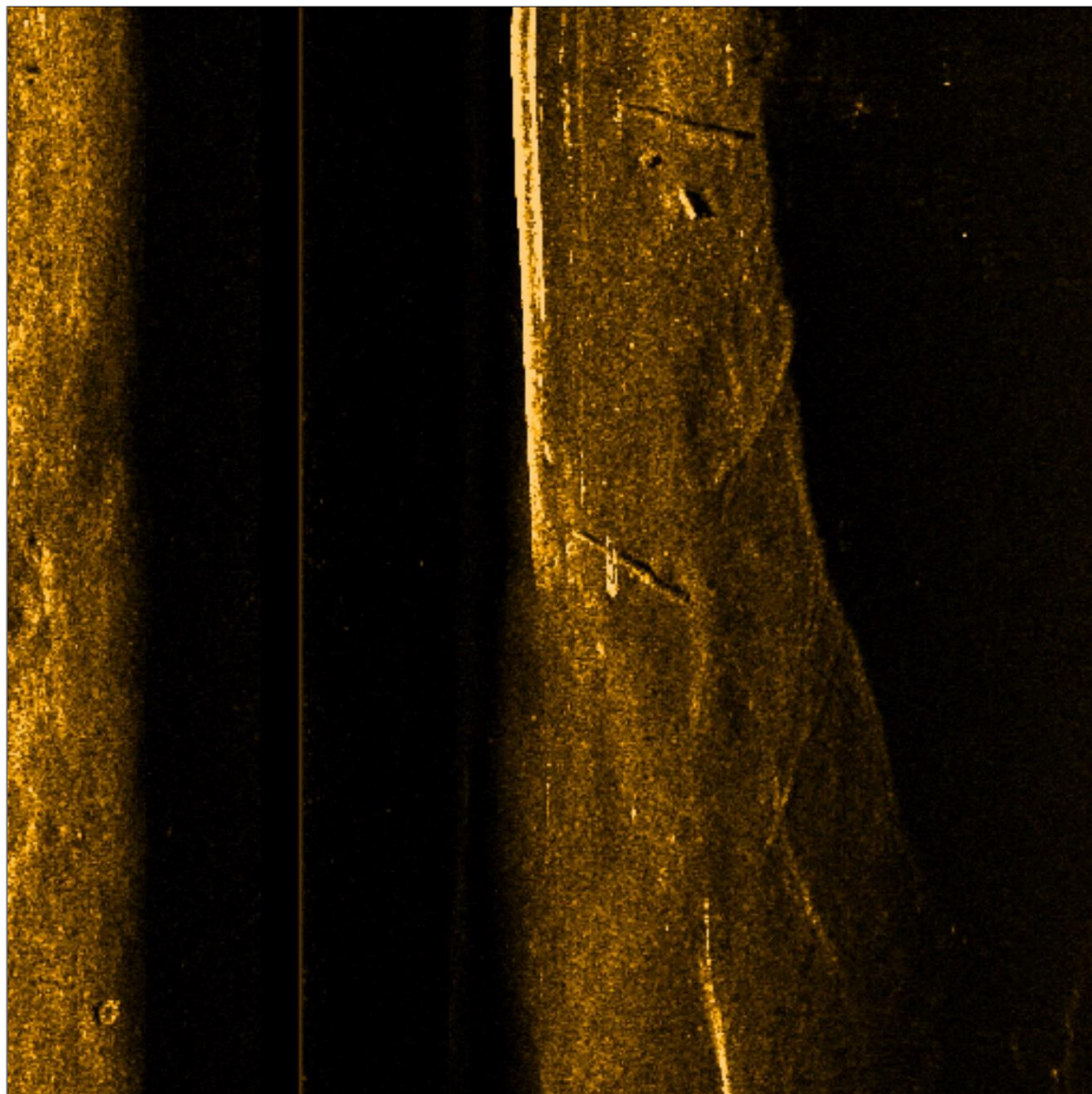
**Dimensions**

- Target Height = 0.22 Meters
- Target Length: 3.16 Meters
- Target Shadow: 0.55 Meters
- Target Width: 0.31 Meters

Magnetic Anomaly Assoc

Avoidance Criteria

Classification 1:  
 Classification 2:  
 Description:

**Target Info****C21**

- Sonar Time at Target: 03/31/2021 11:51:01
- Click Position (Lat WGS84): 54.184141411
- Click Position (Lon WGS84): 15.553047996
- Map Proj: WGS 1984 UTM, Zone 33 North, Meter
- Click Position (X): 536 091.69
- Click Position (Y): 6 004 150.89
- Acoustic Source File: C:\\_Kopia\_aktualne\20210331-kolobrzeg\20210331-kolobrzeg-ss\20210331114318.xtf
- Ping Number: 13334
- Range to Target: 5.89 Meters
- Fish Height: 3.86 Meters
- Event Number: 24
- Line Name: 20210331114318
- Area / Block:

**User Entered Info****Dimensions**

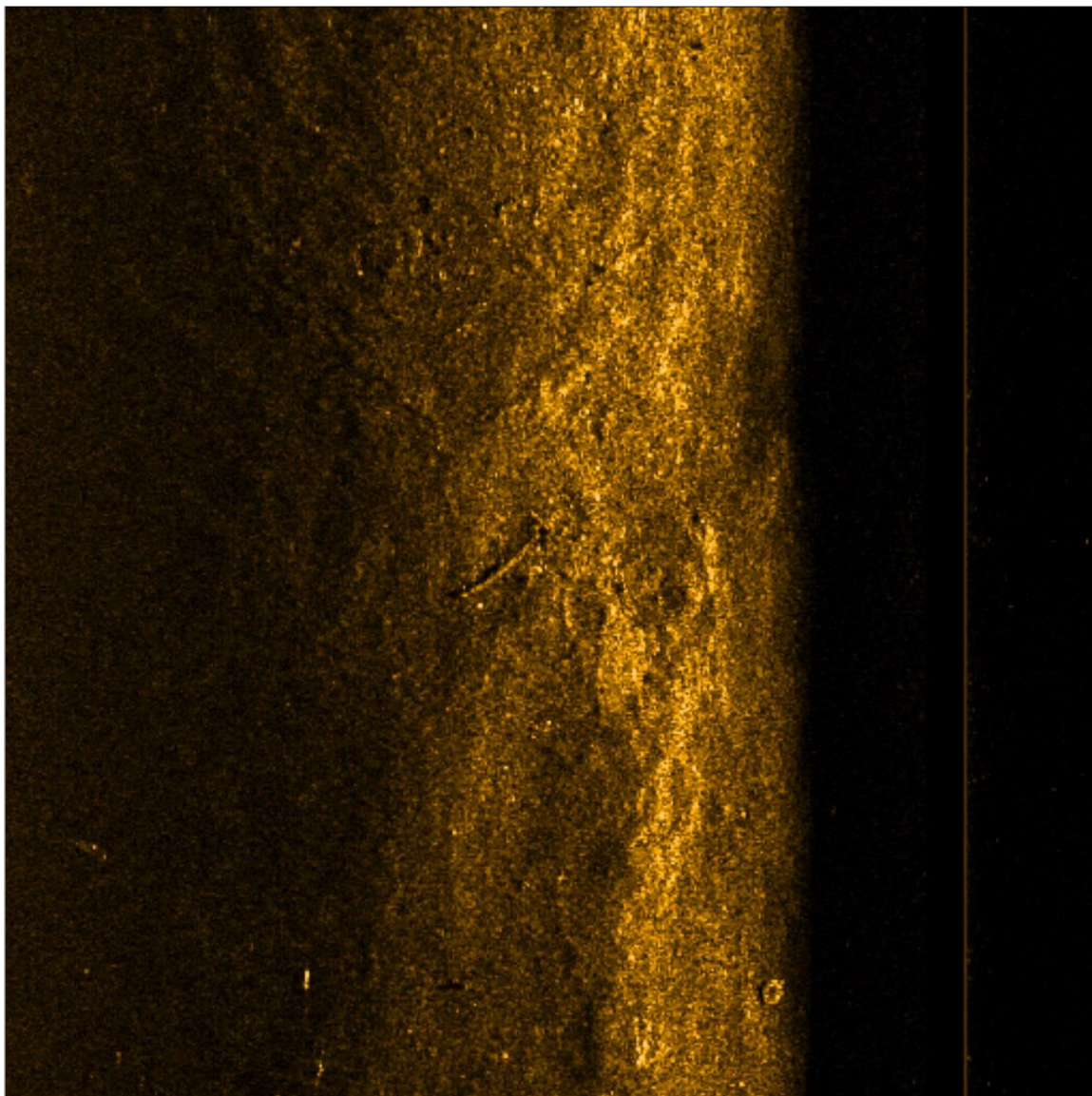
Target Height = 0.34 Meters  
Target Length: 3.03 Meters  
Target Shadow: 0.71 Meters  
Target Width: 0.32 Meters

Magnetic Anomaly Assoc

Avoidance Criteria

Classification 1:  
Classification 2:  
Description:





**Target Info**

**C22**

- Sonar Time at Target: 03/31/2021 11:51:02
- Click Position (Lat WGS84): 54.184171695
- Click Position (Lon WGS84): 15.552820010
- Map Proj: WGS 1984 UTM, Zone 33 North, Meter
- Click Position (X): 536 076.78
- Click Position (Y): 6 004 154.14
- Acoustic Source File: C:\\_Kopia\_aktualne\20210331-kolobrzeg\20210331-kolobrzeg-ss\20210331114318.xtf
- Ping Number: 13345
- Range to Target: 9.36 Meters
- Fish Height: 3.91 Meters
- Event Number: 24
- Line Name: 20210331114318
- Area / Block:

**User Entered Info**

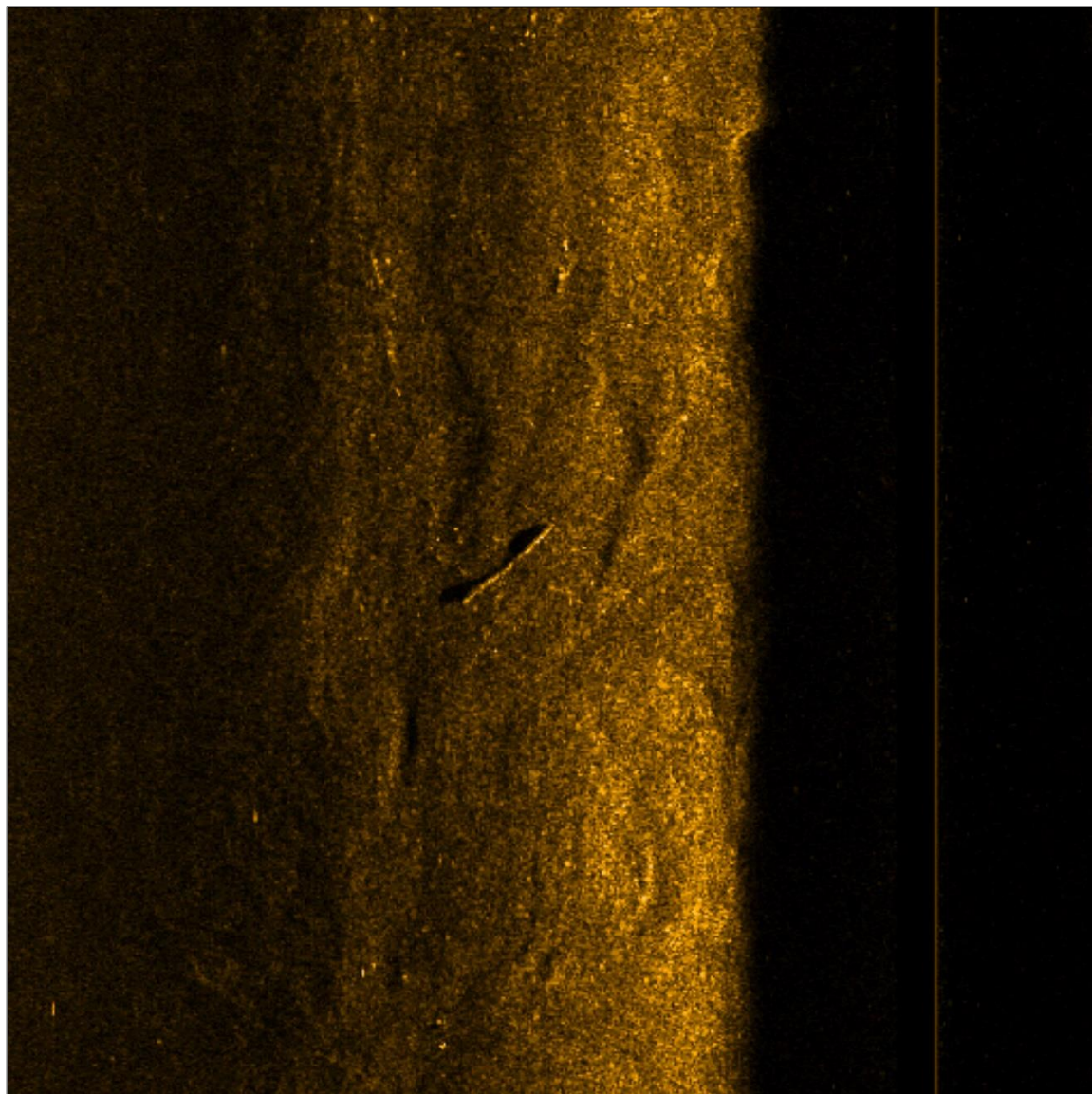
**Dimensions**

- Target Height = 0.19 Meters
- Target Length: 2.20 Meters
- Target Shadow: 0.52 Meters
- Target Width: 0.25 Meters

Magnetic Anomaly Assoc

Avoidance Criteria

Classification 1:  
Classification 2:  
Description:



**Target Info**

**C23**

- Sonar Time at Target: 03/31/2021 11:51:20
- Click Position (Lat WGS84): 54.184395452
- Click Position (Lon WGS84): 15.552914526
- Map Proj: WGS 1984 UTM, Zone 33 North, Meter
- Click Position (X): 536 082.76
- Click Position (Y): 6 004 179.09
- Acoustic Source File: C:\\_Kopia\_aktualne\20210331-kolobrzeg\20210331-kolobrzeg-ss\20210331114318.xtf
- Ping Number: 13875
- Range to Target: 8.67 Meters
- Fish Height: 4.10 Meters
- Event Number: 24
- Line Name: 20210331114318
- Area / Block:

**User Entered Info**

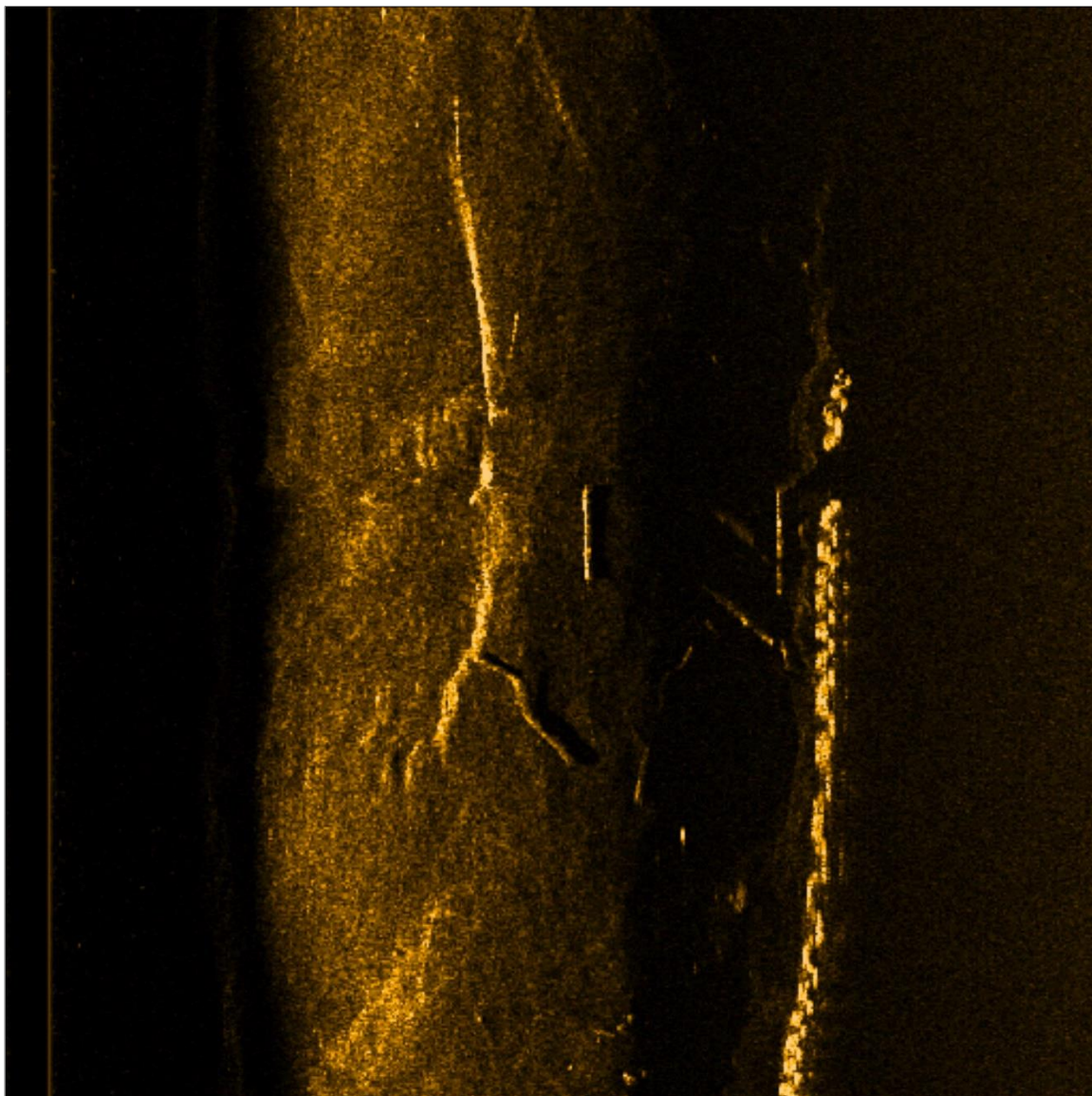
**Dimensions**

- Target Height = 0.40 Meters
- Target Length: 2.73 Meters
- Target Shadow: 0.98 Meters
- Target Width: 0.34 Meters

Magnetic Anomaly Assoc

Avoidance Criteria

Classification 1:  
 Classification 2:  
 Description:

**Target Info****C24**

- Sonar Time at Target: 03/31/2021 11:51:15
- Click Position (Lat WGS84): 54.184290214
- Click Position (Lon WGS84): 15.553196255
- Map Proj: WGS 1984 UTM, Zone 33 North, Meter
- Click Position (X): 536 101.24
- Click Position (Y): 6 004 167.52
- Acoustic Source File: C:\\_Kopia\_aktualne\20210331-kolobrzeg\20210331-kolobrzeg-ss\20210331114318.xtf
- Ping Number: 13708
- Range to Target: 11.60 Meters
- Fish Height: 4.20 Meters
- Event Number: 24
- Line Name: 20210331114318
- Area / Block:

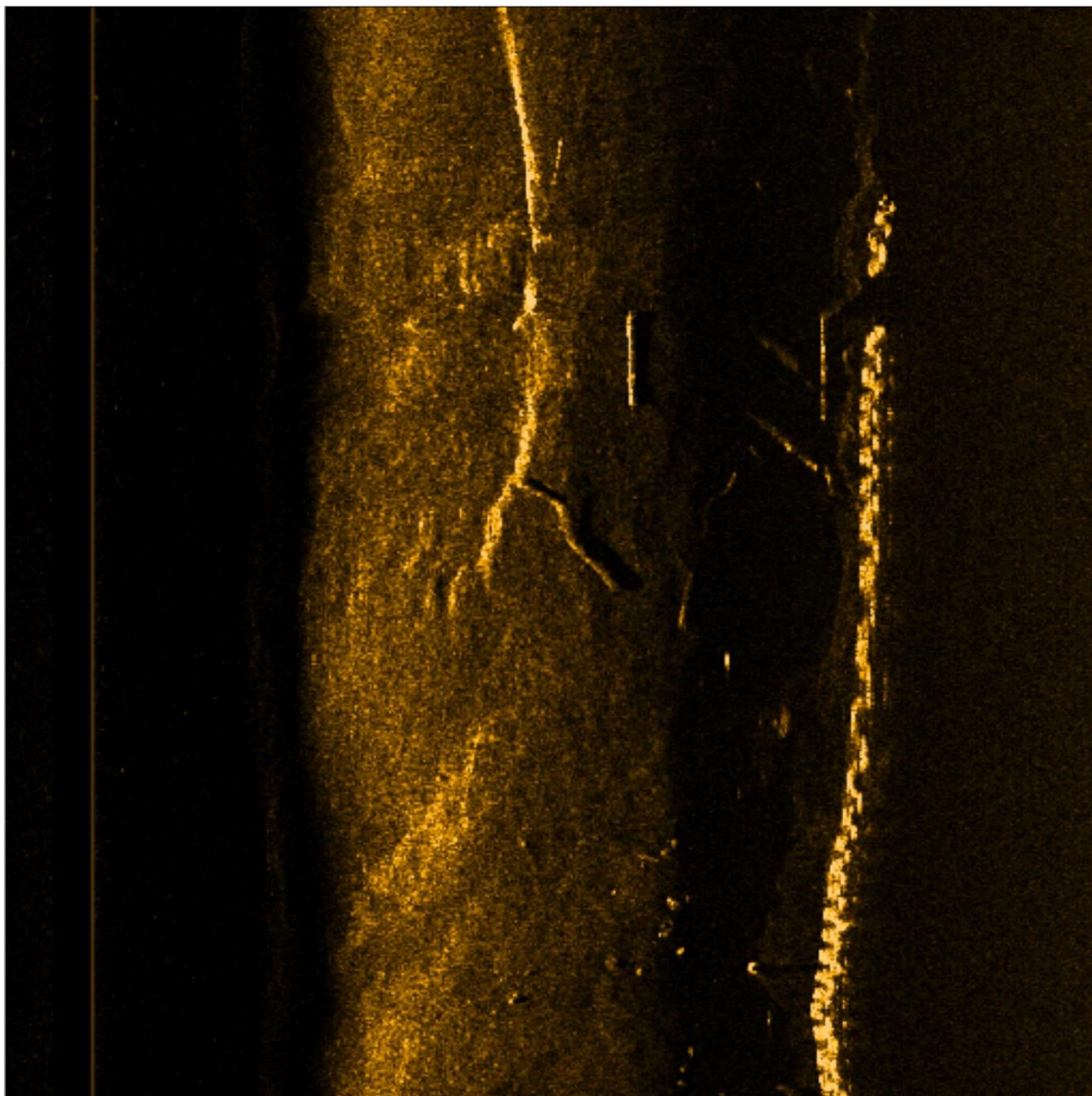
**User Entered Info****Dimensions**

Target Height = 0.20 Meters  
Target Length: 2.30 Meters  
Target Shadow: 0.62 Meters  
Target Width: 0.27 Meters

Magnetic Anomaly Assoc

Avoidance Criteria

Classification 1:  
Classification 2:  
Description:



**Target Info**

**C25**

- Sonar Time at Target: 03/31/2021 11:51:17
- Click Position (Lat WGS84): 54.184329972
- Click Position (Lon WGS84): 15.553195080
- Map Proj: WGS 1984 UTM, Zone 33 North, Meter
- Click Position (X): 536 101.12
- Click Position (Y): 6 004 171.95
- Acoustic Source File: C:\\_Kopia\_aktualne\20210331-kolobrzeg\20210331-kolobrzeg-ss\20210331114318.xtf
- Ping Number: 13793
- Range to Target: 10.64 Meters
- Fish Height: 4.20 Meters
- Event Number: 24
- Line Name: 20210331114318
- Area / Block:

**User Entered Info**

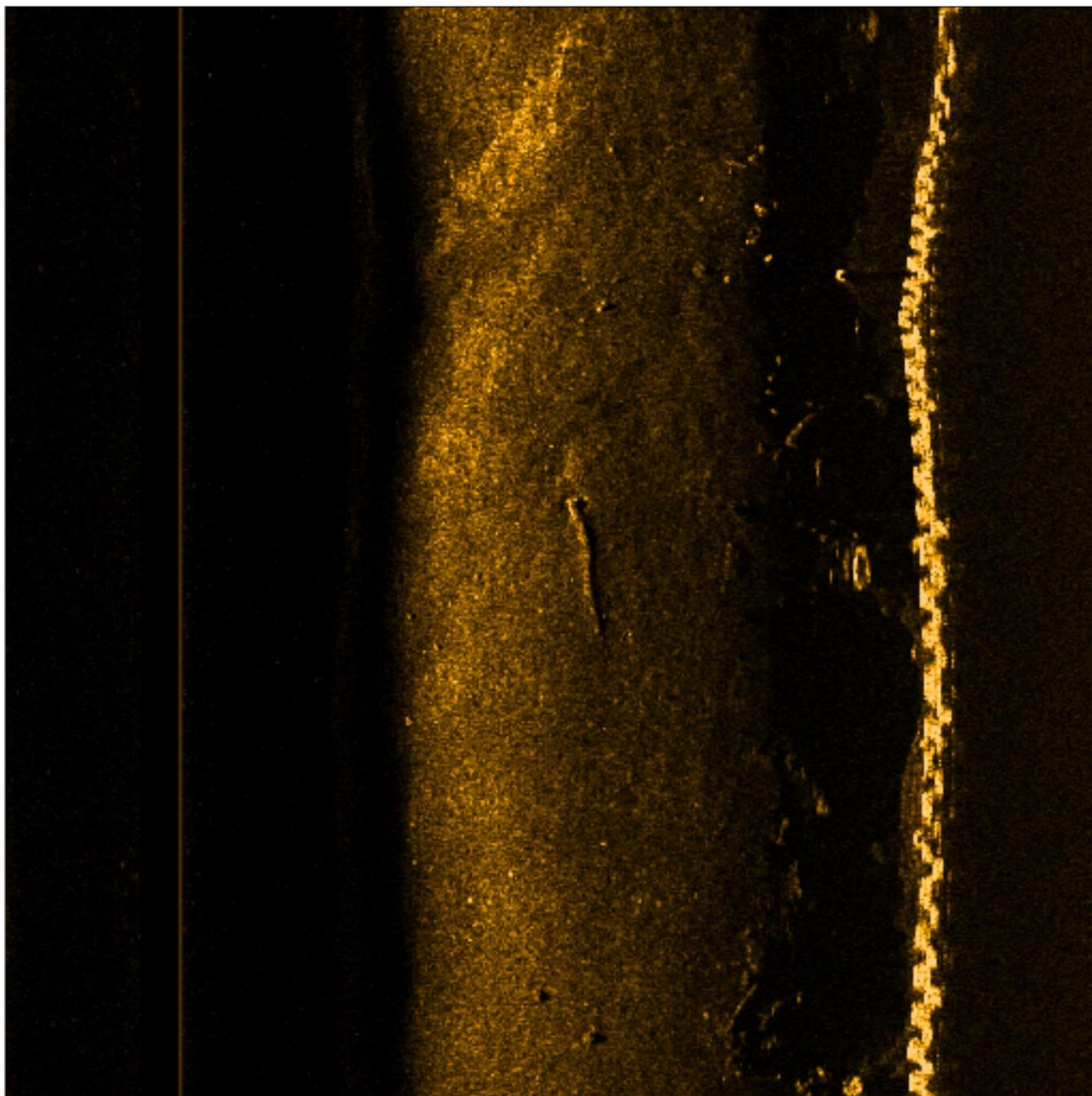
**Dimensions**

- Target Height = 0.36 Meters
- Target Length: 3.37 Meters
- Target Shadow: 1.04 Meters
- Target Width: 0.38 Meters

Magnetic Anomaly Assoc

Avoidance Criteria

Classification 1:  
 Classification 2:  
 Description:



**Target Info**

**C26**

- Sonar Time at Target: 03/31/2021 11:51:29
- Click Position (Lat WGS84): 54.184480258
- Click Position (Lon WGS84): 15.553200970
- Map Proj: WGS 1984 UTM, Zone 33 North, Meter
- Click Position (X): 536 101.38
- Click Position (Y): 6 004 188.67
- Acoustic Source File: C:\\_Kopia\_aktualne\20210331-kolobrzeg\20210331-kolobrzeg-ss\20210331114318.xtf
- Ping Number: 14123
- Range to Target: 8.61 Meters
- Fish Height: 4.35 Meters
- Event Number: 24
- Line Name: 20210331114318
- Area / Block:

**User Entered Info**

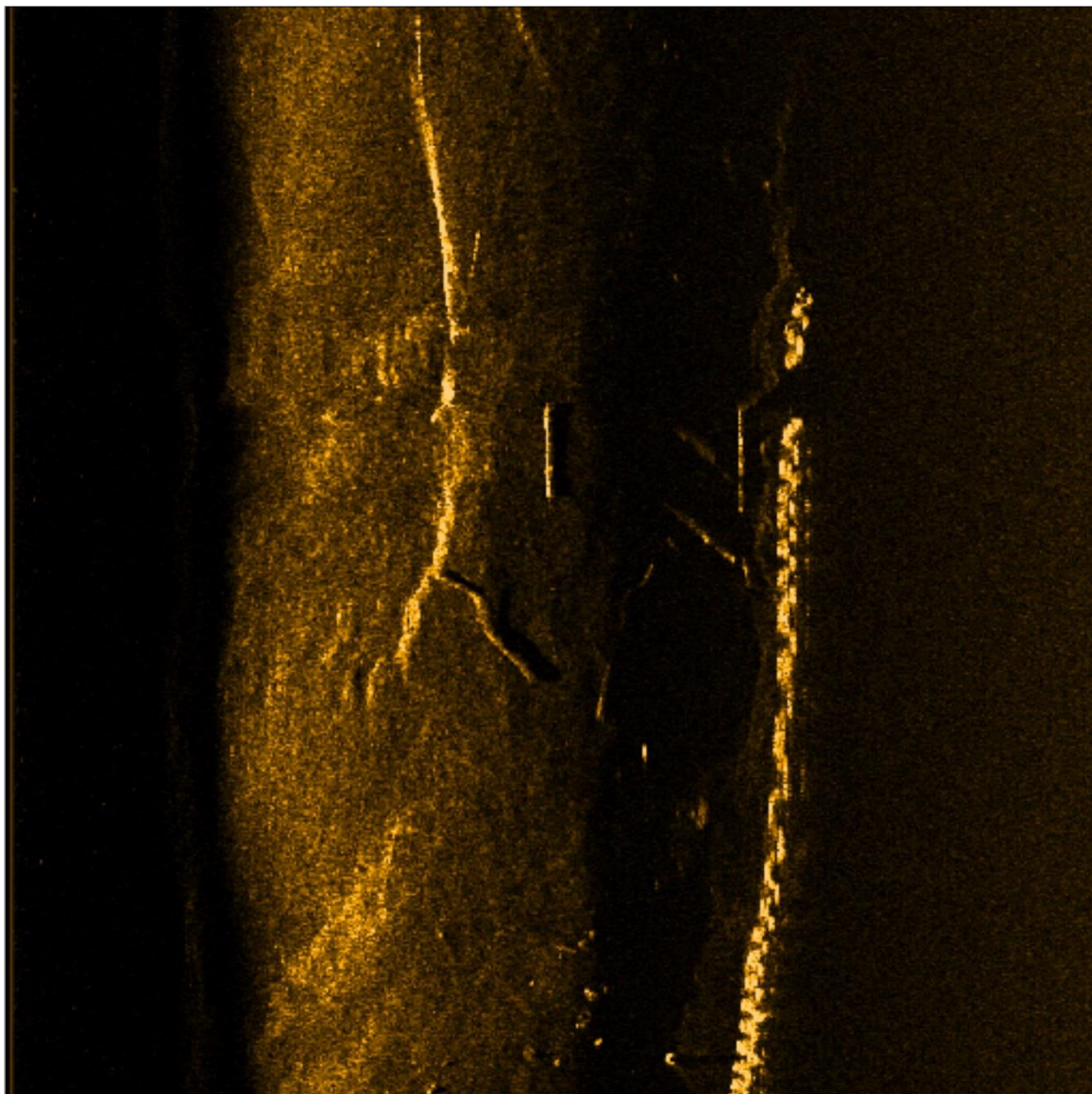
**Dimensions**

- Target Height = 0.23 Meters
- Target Length: 3.06 Meters
- Target Shadow: 0.55 Meters
- Target Width: 0.41 Meters

Magnetic Anomaly Assoc

Avoidance Criteria

Classification 1:  
 Classification 2:  
 Description:



**Target Info**

**C27**

- Sonar Time at Target: 03/31/2021 11:51:16
- Click Position (Lat WGS84): 54.184300081
- Click Position (Lon WGS84): 15.553265407
- Map Proj: WGS 1984 UTM, Zone 33 North, Meter
- Click Position (X): 536 105.74
- Click Position (Y): 6 004 168.66
- Acoustic Source File: C:\\_Kopia\_aktualne\20210331-kolobrzeg\20210331-kolobrzeg-ss\20210331114318.xtf
- Ping Number: 13747
- Range to Target: 15.79 Meters
- Fish Height: 4.20 Meters
- Event Number: 24
- Line Name: 20210331114318
- Area / Block:

**User Entered Info**

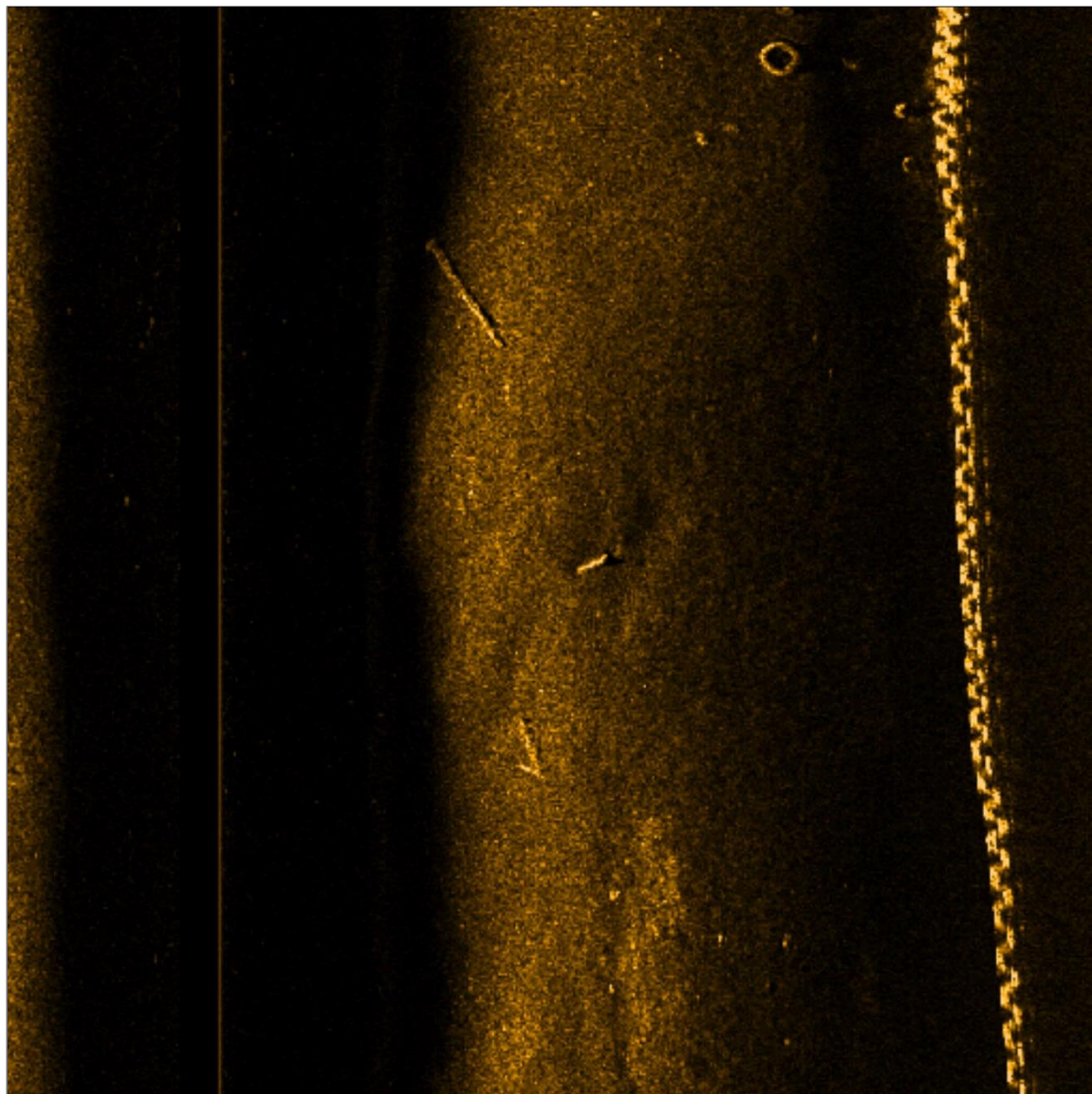
**Dimensions**

- Target Height = 0.21 Meters
- Target Length: 2.44 Meters
- Target Shadow: 0.86 Meters
- Target Width: 0.33 Meters

Magnetic Anomaly Assoc

Avoidance Criteria

Classification 1:  
Classification 2:  
Description:



**Target Info**

**C28**

- Sonar Time at Target: 03/31/2021 11:51:48
- Click Position (Lat WGS84): 54.184726533
- Click Position (Lon WGS84): 15.553240155
- Map Proj: WGS 1984 UTM, Zone 33 North, Meter
- Click Position (X): 536 103.72
- Click Position (Y): 6 004 216.09
- Acoustic Source File: C:\\_Kopia\_aktualne\20210331-kolobrzeg\20210331-kolobrzeg-ss\20210331114318.xtf
- Ping Number: 14666
- Range to Target: 7.75 Meters
- Fish Height: 4.15 Meters
- Event Number: 24
- Line Name: 20210331114318
- Area / Block:

**User Entered Info**

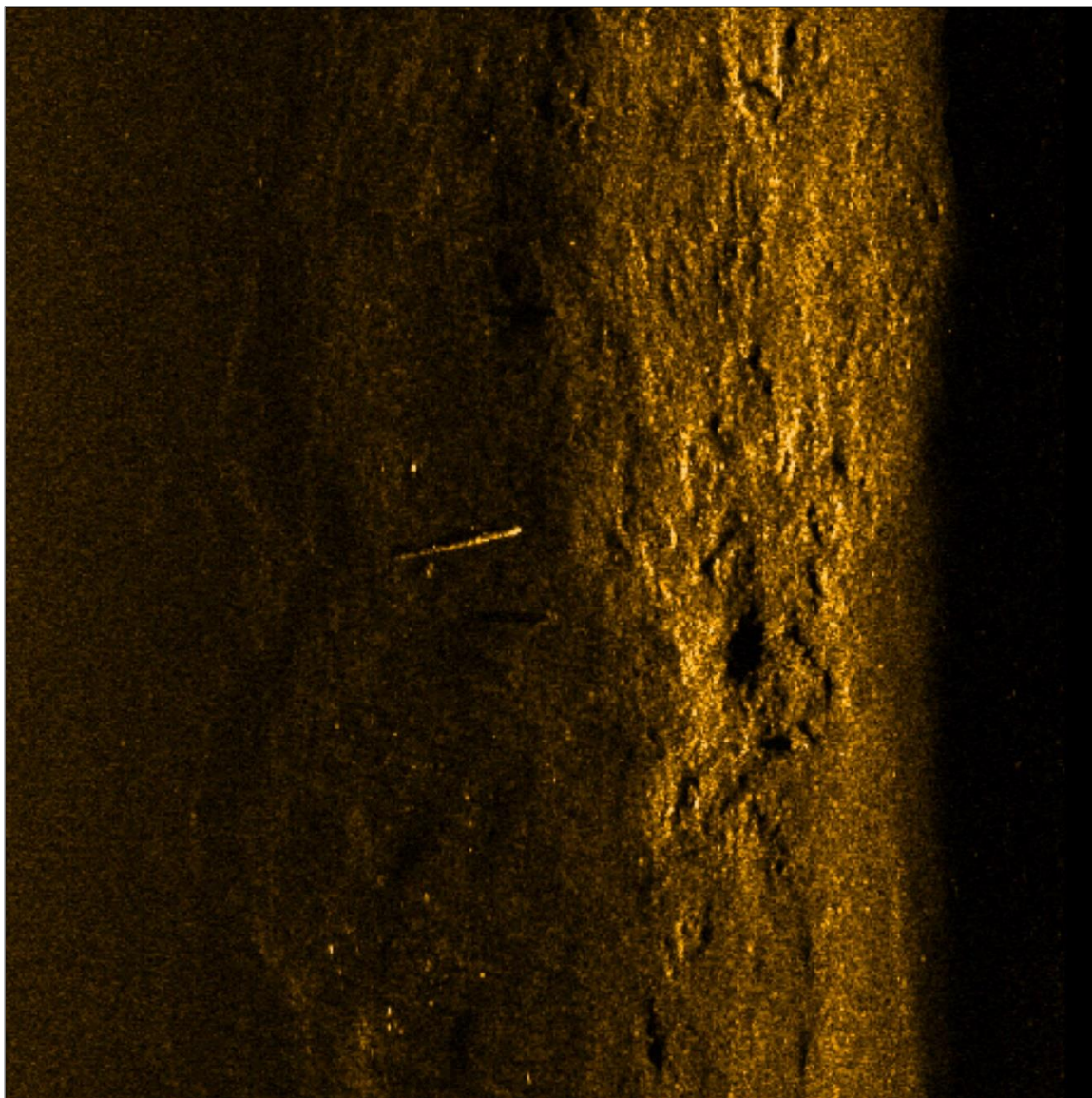
**Dimensions**

- Target Height = 0.27 Meters
- Target Length: 0.87 Meters
- Target Shadow: 0.65 Meters
- Target Width: 0.39 Meters

Magnetic Anomaly Assoc

Avoidance Criteria

Classification 1:  
 Classification 2:  
 Description:



**Target Info**

**C29**

- Sonar Time at Target: 03/31/2021 11:52:22
- Click Position (Lat WGS84): 54.185185085
- Click Position (Lon WGS84): 15.552979807
- Map Proj: WGS 1984 UTM, Zone 33 North, Meter
- Click Position (X): 536 086.33
- Click Position (Y): 6 004 266.98
- Acoustic Source File: C:\\_Kopia\_aktualne\20210331-kolobrzeg\20210331-kolobrzeg-ss\20210331114318.xtf
- Ping Number: 15636
- Range to Target: 13.58 Meters
- Fish Height: 4.15 Meters
- Event Number: 24
- Line Name: 20210331114318
- Area / Block:

**User Entered Info**

**Dimensions**

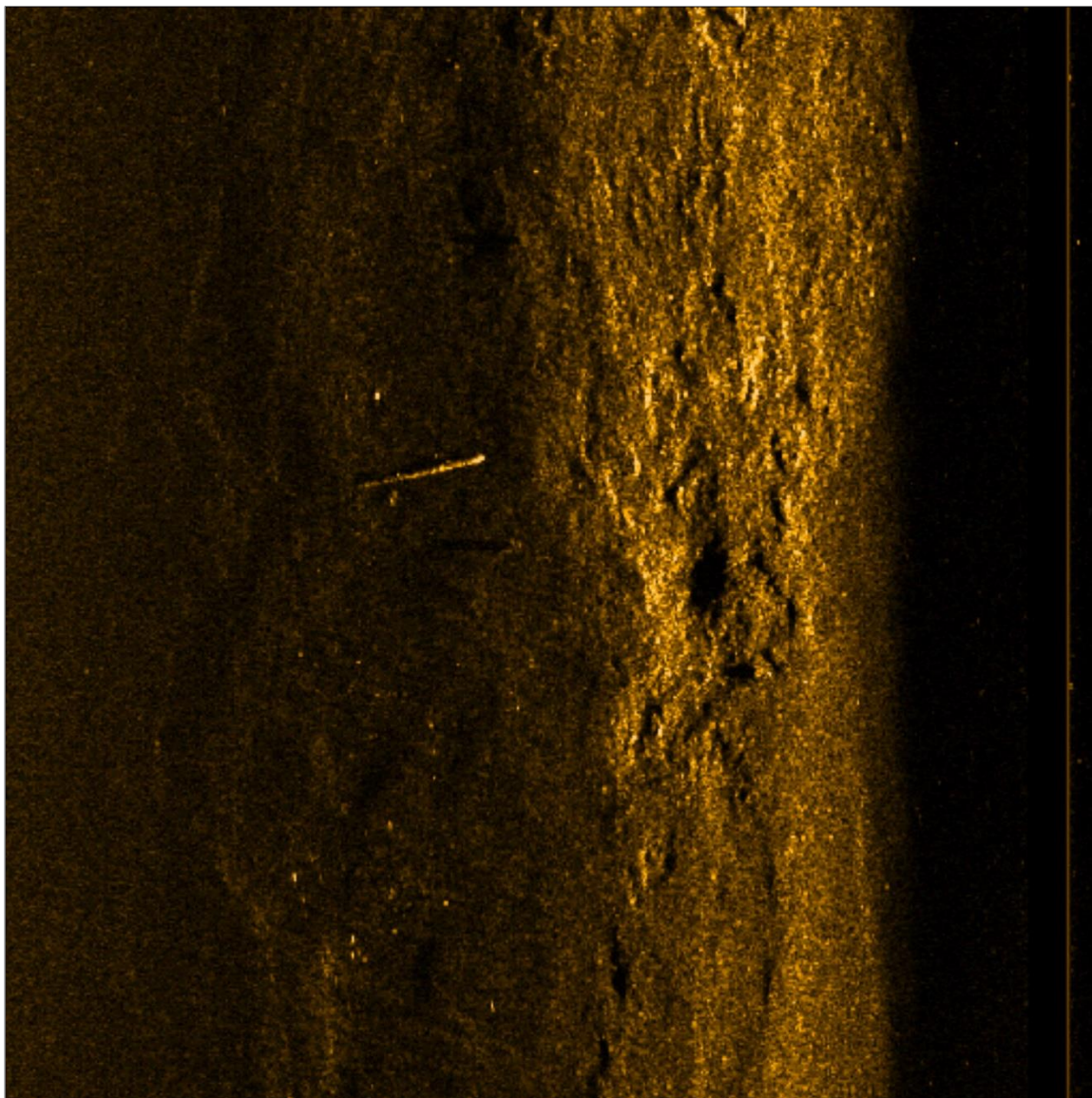
- Target Height = 0.22 Meters
- Target Length: 3.06 Meters
- Target Shadow: 0.82 Meters
- Target Width: 0.35 Meters

Magnetic Anomaly Assoc

Avoidance Criteria

Classification 1:  
 Classification 2:  
 Description:



**Target Info****C30**

- Sonar Time at Target: 03/31/2021 11:52:23
- Click Position (Lat WGS84): 54.185197415
- Click Position (Lon WGS84): 15.553011326
- Map Proj: WGS 1984 UTM, Zone 33 North, Meter
- Click Position (X): 536 088.38
- Click Position (Y): 6 004 268.37
- Acoustic Source File: C:\\_Kopia\_aktualne\20210331-kolobrzeg\20210331-kolobrzeg-ss\20210331114318.xtf
- Ping Number: 15669
- Range to Target: 11.70 Meters
- Fish Height: 4.25 Meters
- Event Number: 24
- Line Name: 20210331114318
- Area / Block:

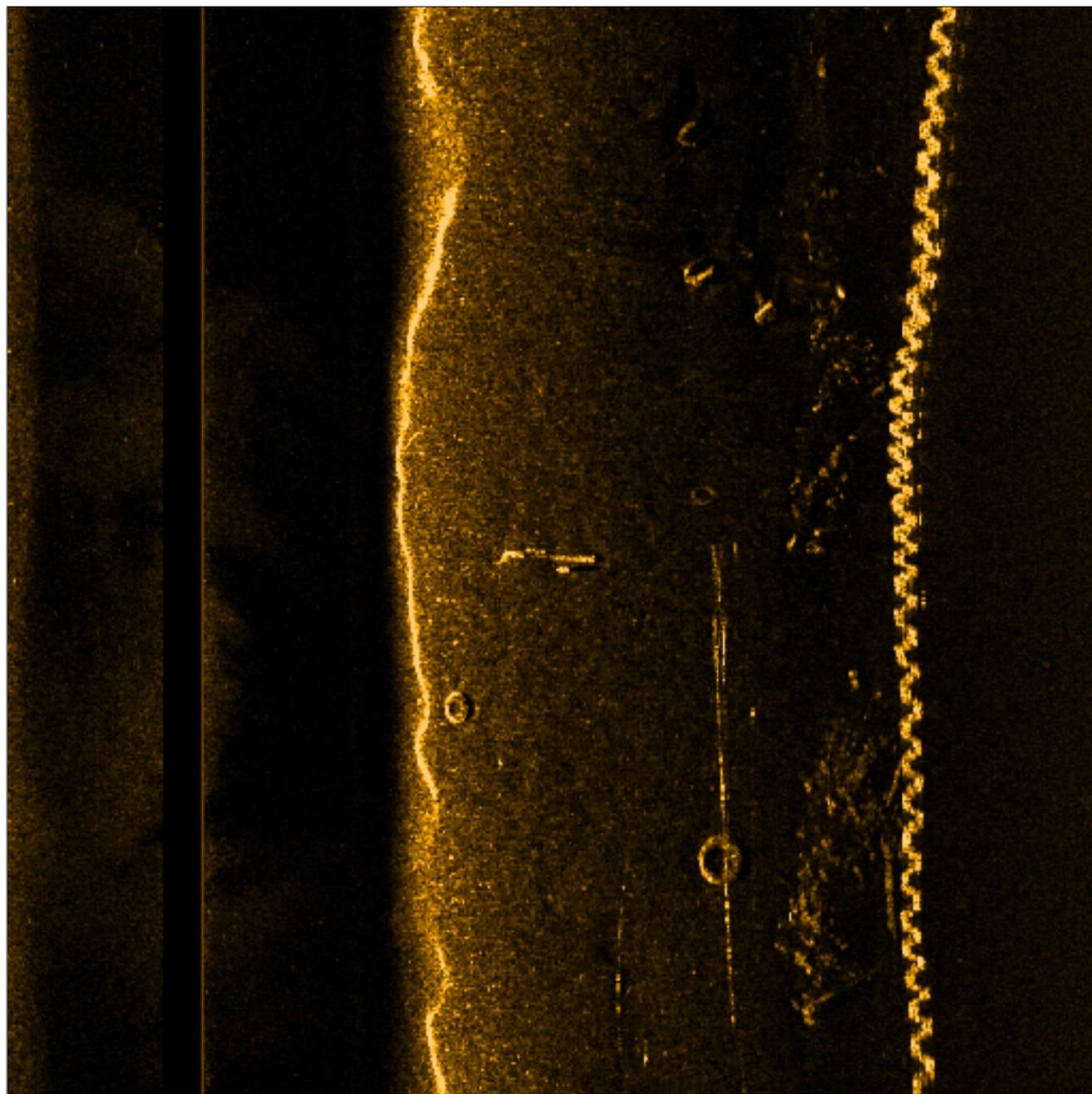
**User Entered Info****Dimensions**

Target Height = 0.49 Meters  
Target Length: 0.95 Meters  
Target Shadow: 1.78 Meters  
Target Width: 0.49 Meters

Magnetic Anomaly Assoc

Avoidance Criteria

Classification 1:  
Classification 2:  
Description:



**Target Info**

**C31**

- Sonar Time at Target: 03/31/2021 11:52:39
- Click Position (Lat WGS84): 54.185395140
- Click Position (Lon WGS84): 15.553336268
- Map Proj: WGS 1984 UTM, Zone 33 North, Meter
- Click Position (X): 536 109.41
- Click Position (Y): 6 004 290.53
- Acoustic Source File: C:\\_Kopia\_aktualne\20210331-kolobrzeg\20210331-kolobrzeg-ss\20210331114318.xtf
- Ping Number: 16138
- Range to Target: 8.15 Meters
- Fish Height: 3.86 Meters
- Event Number: 24
- Line Name: 20210331114318
- Area / Block:

**User Entered Info**

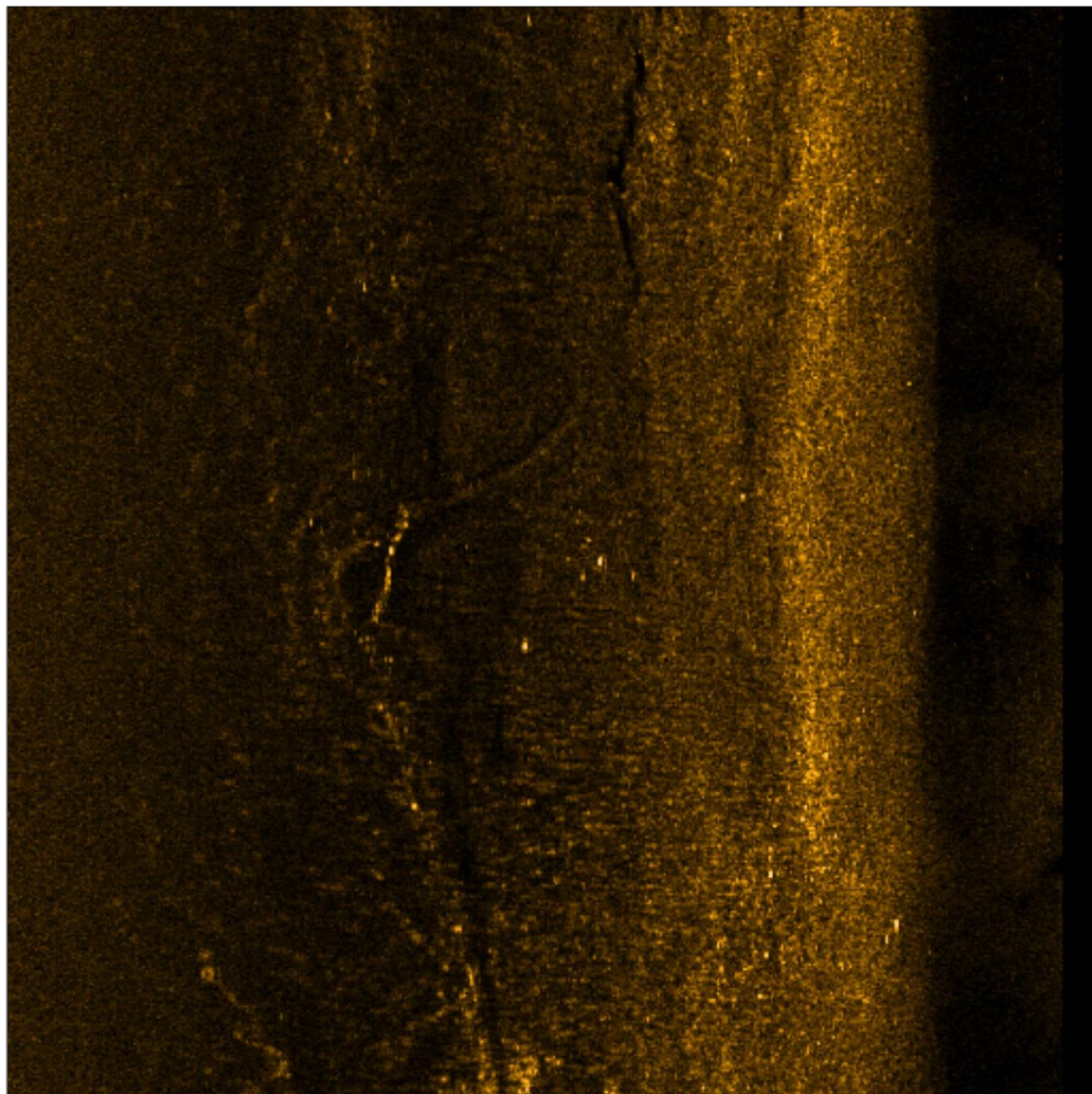
**Dimensions**

- Target Height = 0.72 Meters
- Target Length: 2.24 Meters
- Target Shadow: 2.13 Meters
- Target Width: 0.38 Meters

Magnetic Anomaly Assoc

Avoidance Criteria

Classification 1:  
 Classification 2:  
 Description:

**Target Info****C32**

- Sonar Time at Target: 03/31/2021 11:52:38
- Click Position (Lat WGS84): 54.185386571
- Click Position (Lon WGS84): 15.552971141
- Map Proj: WGS 1984 UTM, Zone 33 North, Meter
- Click Position (X): 536 085.59
- Click Position (Y): 6 004 289.39
- Acoustic Source File: C:\\_Kopia\_aktualne\20210331-kolobrzeg\20210331-kolobrzeg-ss\20210331114318.xtf
- Ping Number: 16124
- Range to Target: 15.68 Meters
- Fish Height: 3.86 Meters
- Event Number: 24
- Line Name: 20210331114318
- Area / Block:

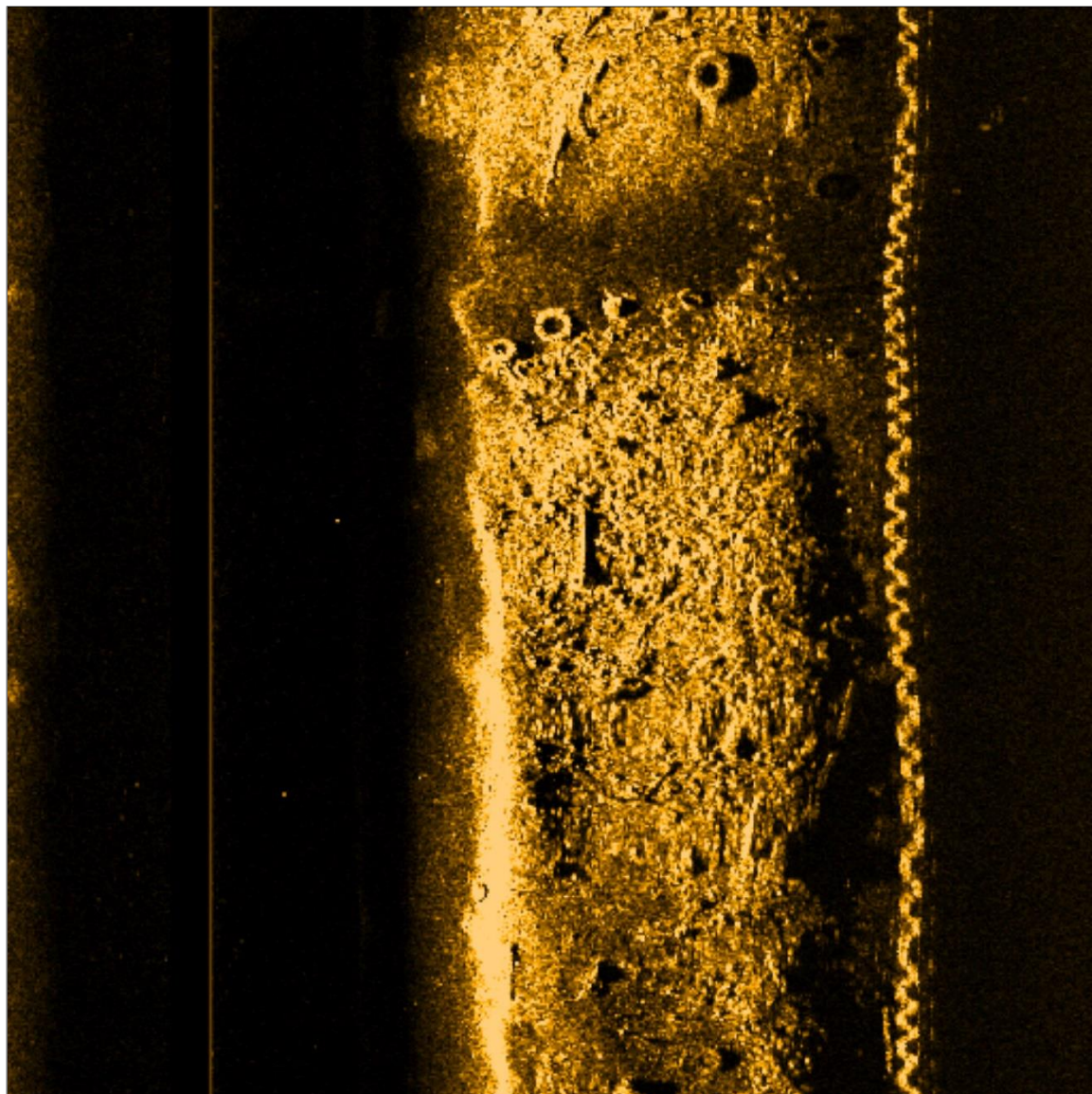
**User Entered Info****Dimensions**

Target Height = 0.64 Meters  
Target Length: 1.74 Meters  
Target Shadow: 3.28 Meters  
Target Width: 0.76 Meters

Magnetic Anomaly Assoc

Avoidance Criteria

Classification 1:  
Classification 2:  
Description:

**Target Info****C33**

- Sonar Time at Target: 03/31/2021 11:53:11
- Click Position (Lat WGS84): 54.185813452
- Click Position (Lon WGS84): 15.553315258
- Map Proj: WGS 1984 UTM, Zone 33 North, Meter
- Click Position (X): 536 107.67
- Click Position (Y): 6 004 337.06
- Acoustic Source File: C:\\_Kopia\_aktualne\20210331-kolobrzeg\20210331-kolobrzeg-ss\20210331114318.xtf
- Ping Number: 17053
- Range to Target: 7.91 Meters
- Fish Height: 3.86 Meters
- Event Number: 24
- Line Name: 20210331114318
- Area / Block:

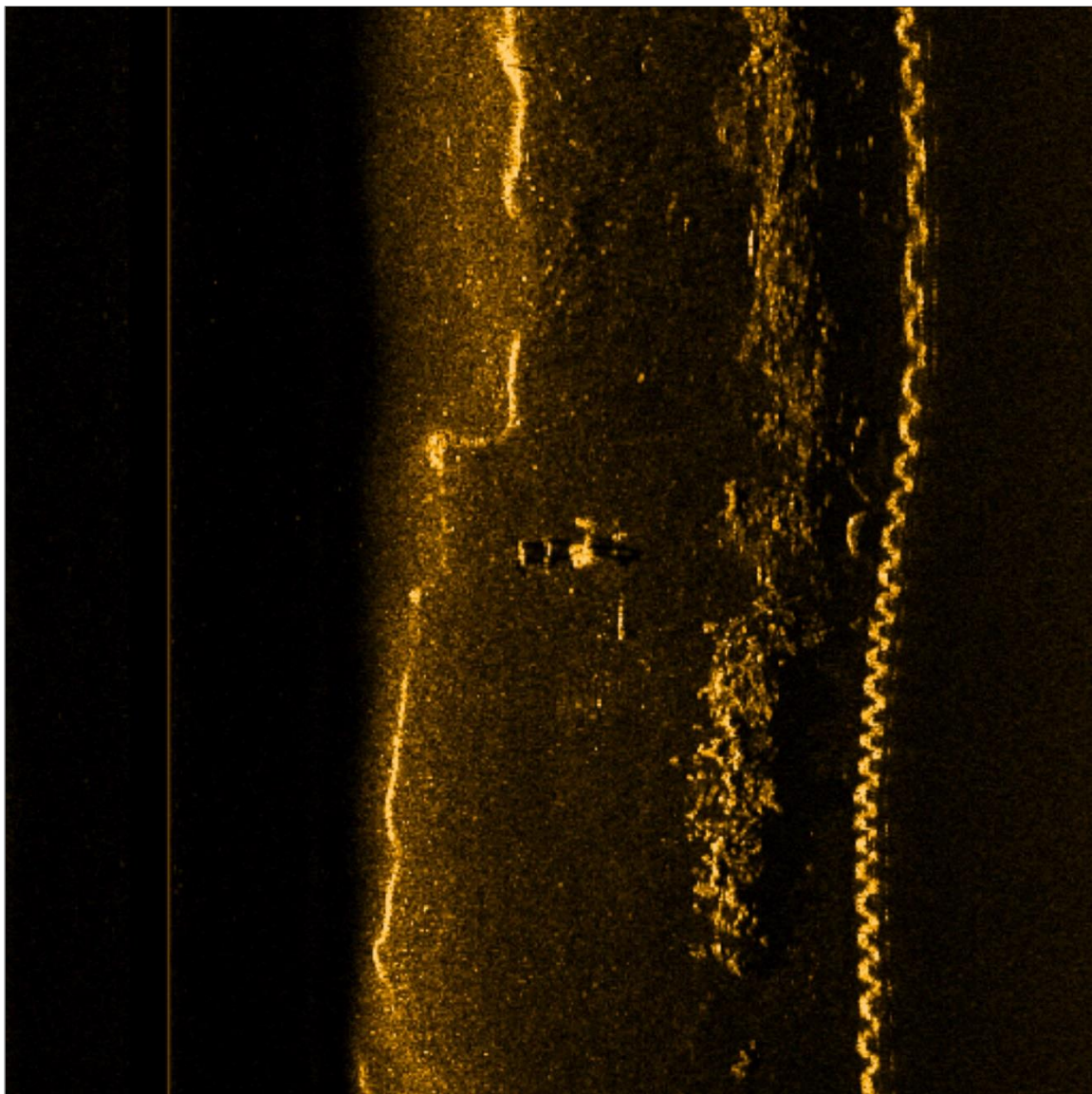
**User Entered Info****Dimensions**

Target Height = 0.30 Meters  
Target Length: 2.11 Meters  
Target Shadow: 0.74 Meters  
Target Width: 0.64 Meters

Magnetic Anomaly Assoc

Avoidance Criteria

Classification 1:  
Classification 2:  
Description:



**Target Info**

**C34**

- Sonar Time at Target: 03/31/2021 11:53:32
- Click Position (Lat WGS84): 54.186083518
- Click Position (Lon WGS84): 15.553313155
- Map Proj: WGS 1984 UTM, Zone 33 North, Meter
- Click Position (X): 536 107.30
- Click Position (Y): 6 004 367.11
- Acoustic Source File: C:\\_Kopia\_aktualne\20210331-kolobrzeg\20210331-kolobrzeg-ss\20210331114318.xtf
- Ping Number: 17665
- Range to Target: 8.88 Meters
- Fish Height: 3.91 Meters
- Event Number: 24
- Line Name: 20210331114318
- Area / Block:

**User Entered Info**

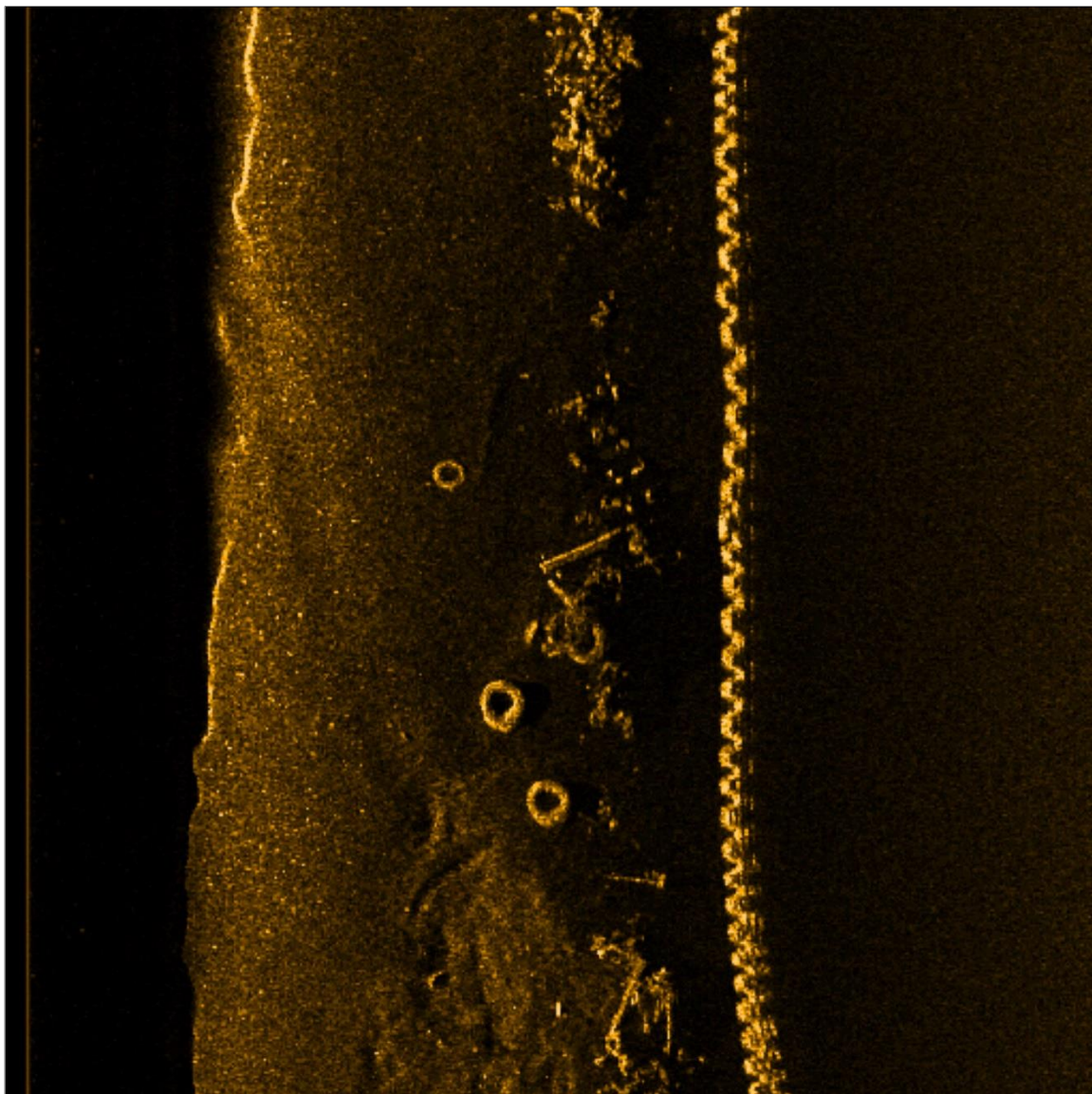
**Dimensions**

- Target Height = 0.45 Meters
- Target Length: 0.59 Meters
- Target Shadow: 1.24 Meters
- Target Width: 0.73 Meters

Magnetic Anomaly Assoc

Avoidance Criteria

Classification 1:  
 Classification 2:  
 Description:



**Target Info**

**C35**

- Sonar Time at Target: 03/31/2021 11:53:44
- Click Position (Lat WGS84): 54.186249930
- Click Position (Lon WGS84): 15.553357644
- Map Proj: WGS 1984 UTM, Zone 33 North, Meter
- Click Position (X): 536 110.06
- Click Position (Y): 6 004 385.65
- Acoustic Source File: C:\\_Kopia\_aktualne\20210331-kolobrzeg\20210331-kolobrzeg-ss\20210331114318.xtf
- Ping Number: 18009
- Range to Target: 12.11 Meters
- Fish Height: 3.86 Meters
- Event Number: 24
- Line Name: 20210331114318
- Area / Block:

**User Entered Info**

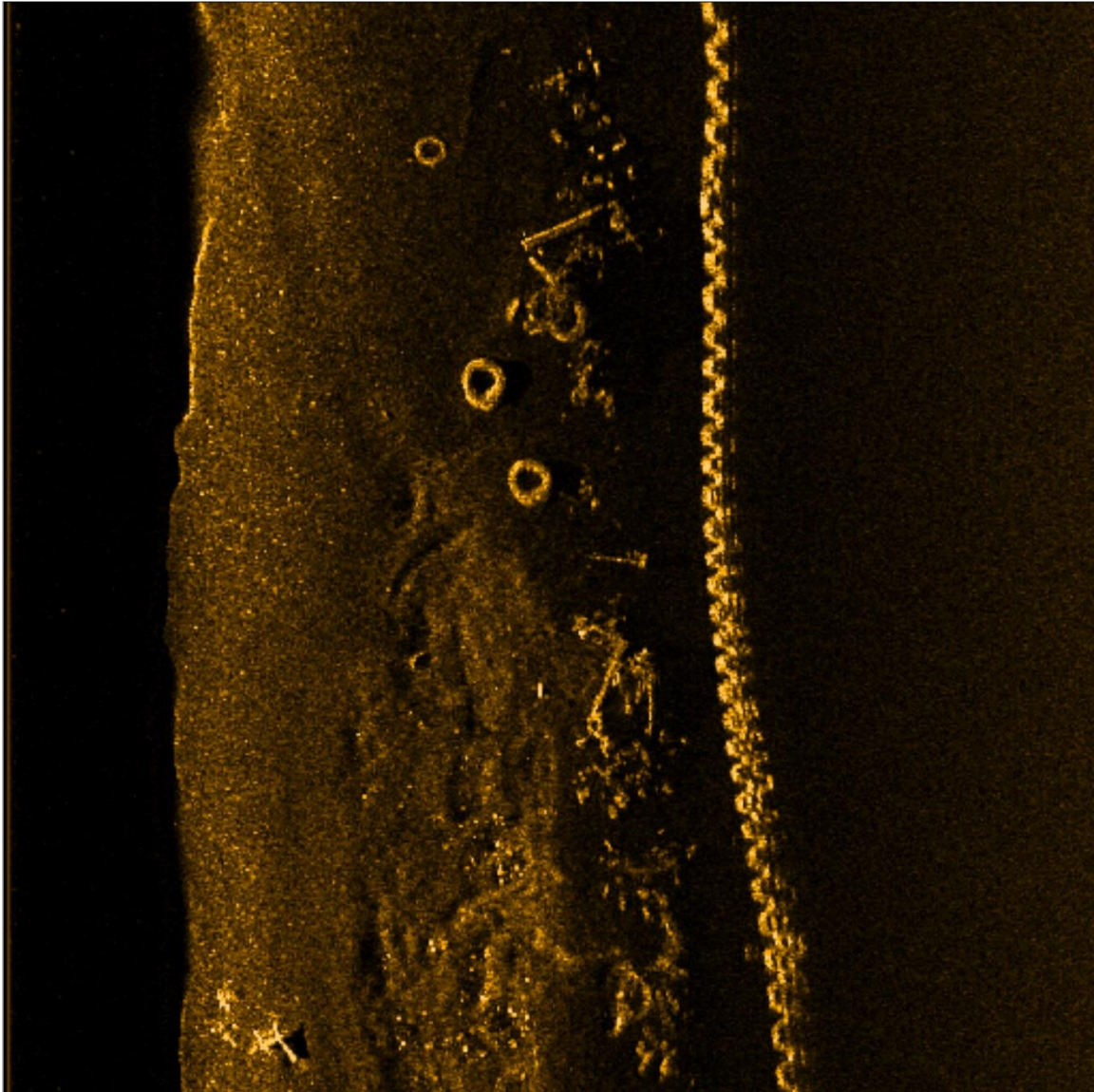
**Dimensions**

- Target Height = 0.33 Meters
- Target Length: 2.16 Meters
- Target Shadow: 1.15 Meters
- Target Width: 0.41 Meters

Magnetic Anomaly Assoc

Avoidance Criteria

Classification 1:  
 Classification 2:  
 Description:

**Target Info****C36**

- Sonar Time at Target: 03/31/2021 11:53:49
- Click Position (Lat WGS84): 54.186322584
- Click Position (Lon WGS84): 15.553365466
- Map Proj: WGS 1984 UTM, Zone 33 North, Meter
- Click Position (X): 536 110.51
- Click Position (Y): 6 004 393.74
- Acoustic Source File: C:\\_Kopia\_aktualne\20210331-kolobrzeg\20210331-kolobrzeg-ss\20210331114318.xtf
- Ping Number: 18158
- Range to Target: 13.54 Meters
- Fish Height: 4.10 Meters
- Event Number: 24
- Line Name: 20210331114318
- Area / Block:

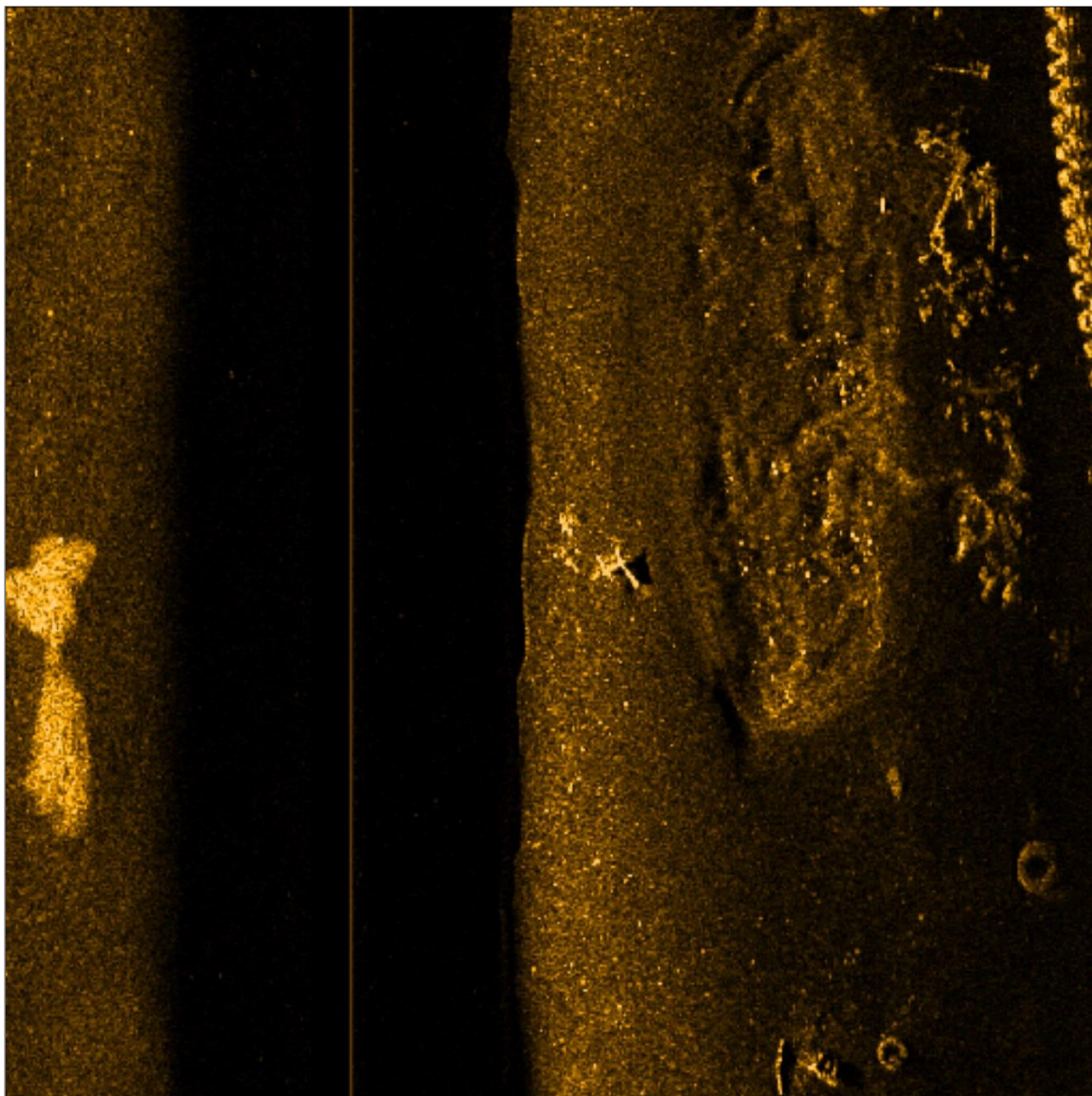
**User Entered Info****Dimensions**

Target Height = 0.28 Meters  
Target Length: 1.57 Meters  
Target Shadow: 0.99 Meters  
Target Width: 0.49 Meters

Magnetic Anomaly Assoc

Avoidance Criteria

Classification 1:  
Classification 2:  
Description:



**Target Info**

**C37**

- Sonar Time at Target: 03/31/2021 11:53:57
- Click Position (Lat WGS84): 54.186410087
- Click Position (Lon WGS84): 15.553210164
- Map Proj: WGS 1984 UTM, Zone 33 North, Meter
- Click Position (X): 536 100.30
- Click Position (Y): 6 004 403.39
- Acoustic Source File: C:\\_Kopia\_aktualne\20210331-kolobrzeg\20210331-kolobrzeg-ss\20210331114318.xtf
- Ping Number: 18379
- Range to Target: 4.72 Meters
- Fish Height: 4.20 Meters
- Event Number: 24
- Line Name: 20210331114318
- Area / Block:

**User Entered Info**

**Dimensions**

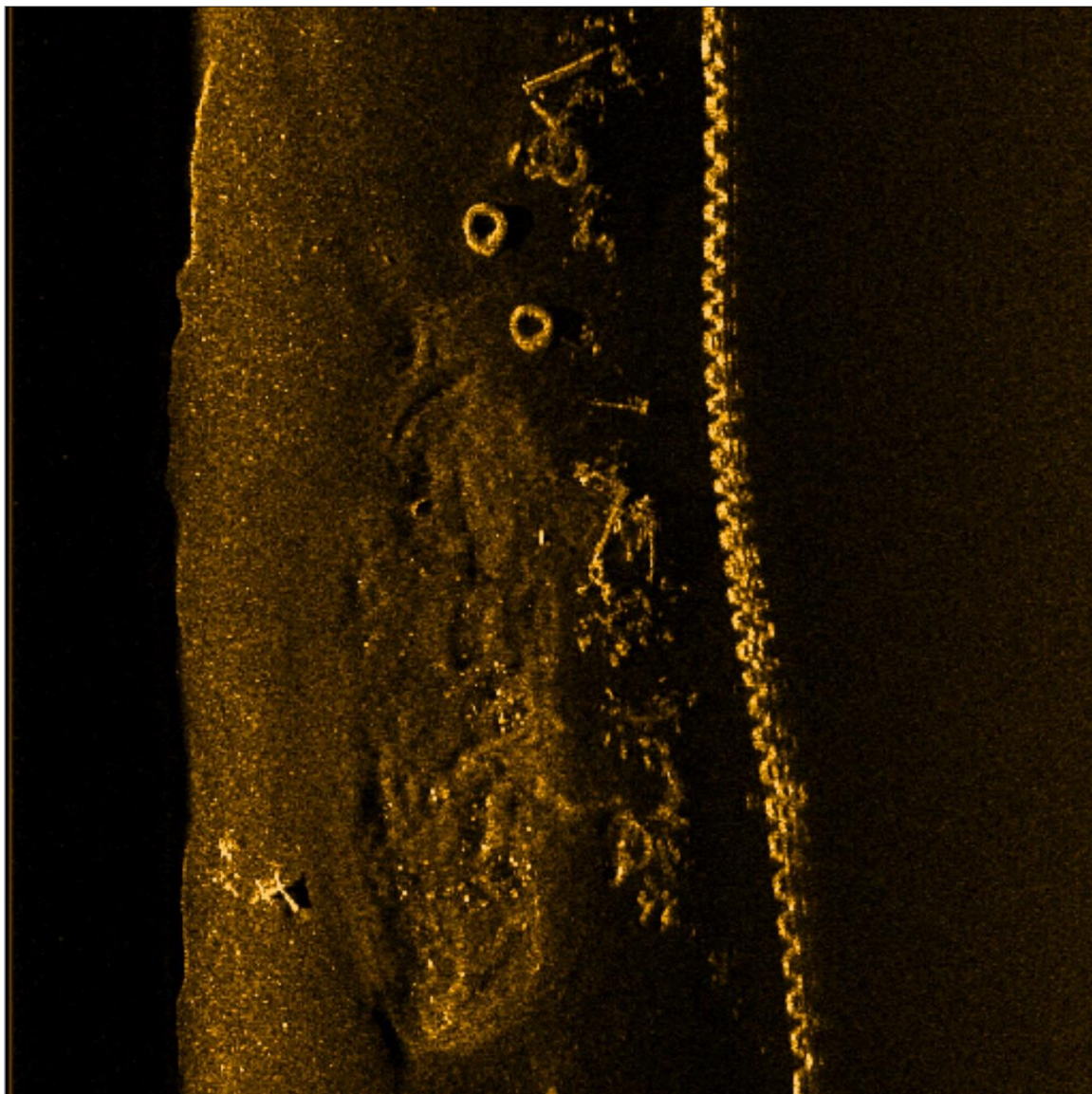
- Target Height = 0.39 Meters
- Target Length: 1.10 Meters
- Target Shadow: 0.66 Meters
- Target Width: 0.49 Meters

Magnetic Anomaly Assoc

Avoidance Criteria

Classification 1:  
 Classification 2:  
 Description:





### Target Info

#### C38

- Sonar Time at Target: 03/31/2021 11:53:52
- Click Position (Lat WGS84): 54.186355412
- Click Position (Lon WGS84): 15.553358792
- Map Proj: WGS 1984 UTM, Zone 33 North, Meter
- Click Position (X): 536 110.04
- Click Position (Y): 6 004 397.38
- Acoustic Source File: C:\\_Kopia\_aktualne\20210331-kolobrzeg\20210331-kolobrzeg-ss\20210331114318.xtf
- Ping Number: 18231
- Range to Target: 13.60 Meters
- Fish Height: 3.91 Meters
- Event Number: 24
- Line Name: 20210331114318
- Area / Block:

### User Entered Info

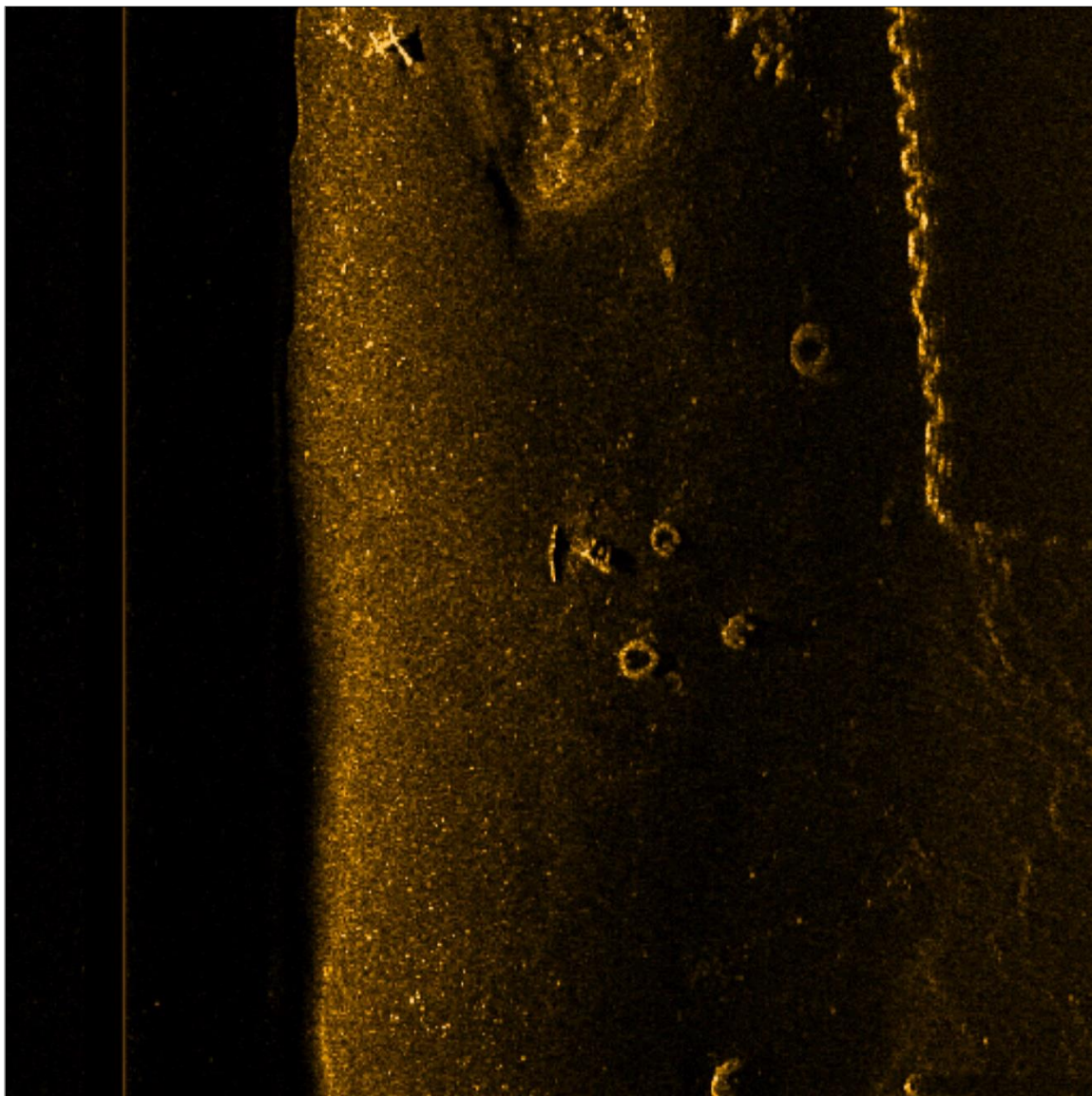
#### Dimensions

Target Height = 0.33 Meters  
Target Length: 1.66 Meters  
Target Shadow: 1.09 Meters  
Target Width: 0.93 Meters

Magnetic Anomaly Assoc

Avoidance Criteria

Classification 1:  
Classification 2:  
Description:



**Target Info**

**C39**

- Sonar Time at Target: 03/31/2021 11:54:05
- Click Position (Lat WGS84): 54.186517944
- Click Position (Lon WGS84): 15.553274709
- Map Proj: WGS 1984 UTM, Zone 33 North, Meter
- Click Position (X): 536 104.41
- Click Position (Y): 6 004 415.42
- Acoustic Source File: C:\\_Kopia\_aktualne\20210331-kolobrzeg\20210331-kolobrzeg-ss\20210331114318.xtf
- Ping Number: 18603
- Range to Target: 9.87 Meters
- Fish Height: 4.20 Meters
- Event Number: 24
- Line Name: 20210331114318
- Area / Block:

**User Entered Info**

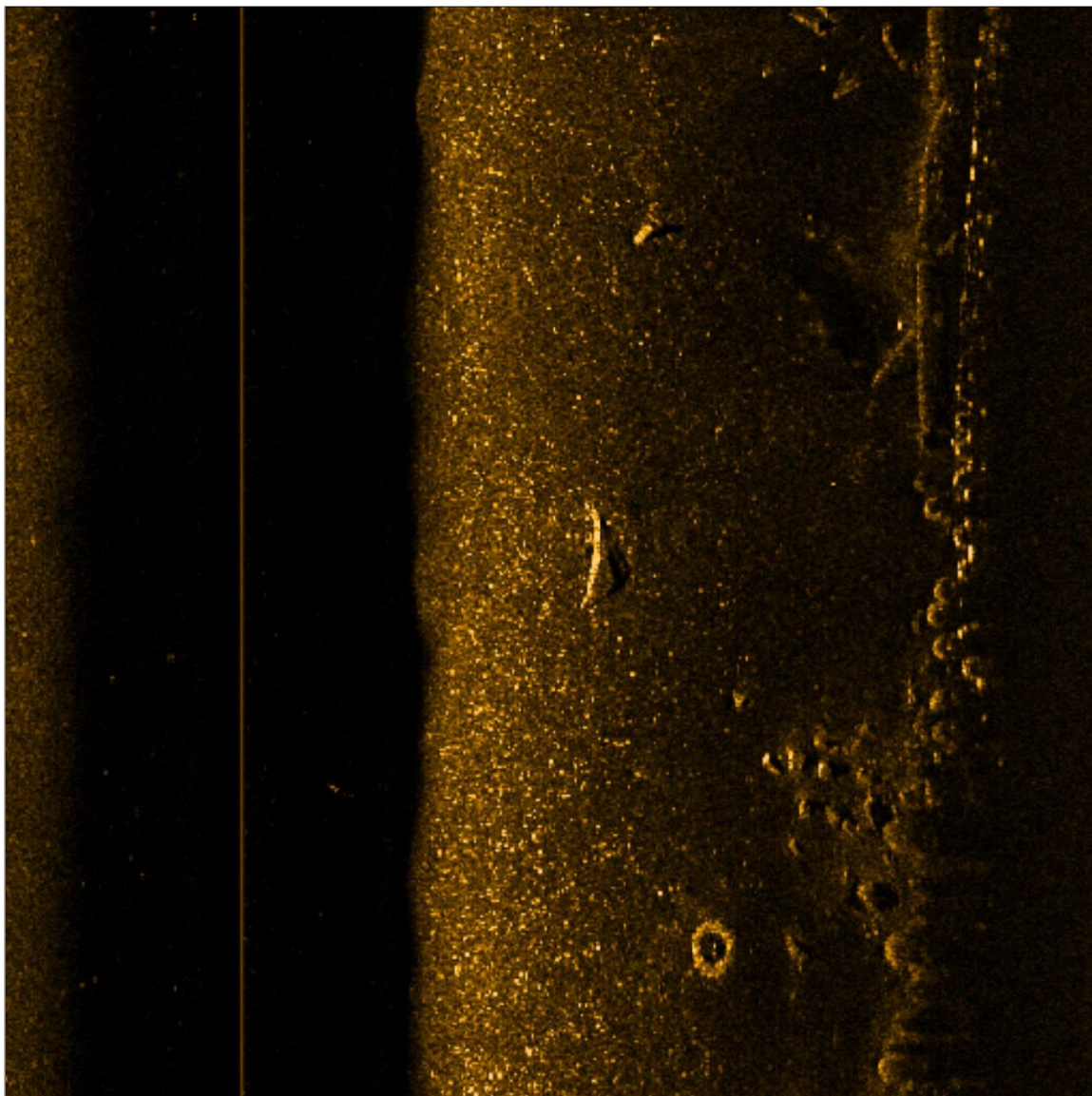
**Dimensions**

- Target Height = 0.28 Meters
- Target Length: 1.17 Meters
- Target Shadow: 0.77 Meters
- Target Width: 0.78 Meters

Magnetic Anomaly Assoc

Avoidance Criteria

Classification 1:  
 Classification 2:  
 Description:



**Target Info**

**C40**

- Sonar Time at Target: 03/31/2021 11:54:27
- Click Position (Lat WGS84): 54.186810379
- Click Position (Lon WGS84): 15.553146464
- Map Proj: WGS 1984 UTM, Zone 33 North, Meter
- Click Position (X): 536 095.79
- Click Position (Y): 6 004 447.90
- Acoustic Source File: C:\\_Kopia\_aktualne\20210331-kolobrzeg\20210331-kolobrzeg-ss\20210331114318.xtf
- Ping Number: 19232
- Range to Target: 7.19 Meters
- Fish Height: 3.81 Meters
- Event Number: 24
- Line Name: 20210331114318
- Area / Block:

**User Entered Info**

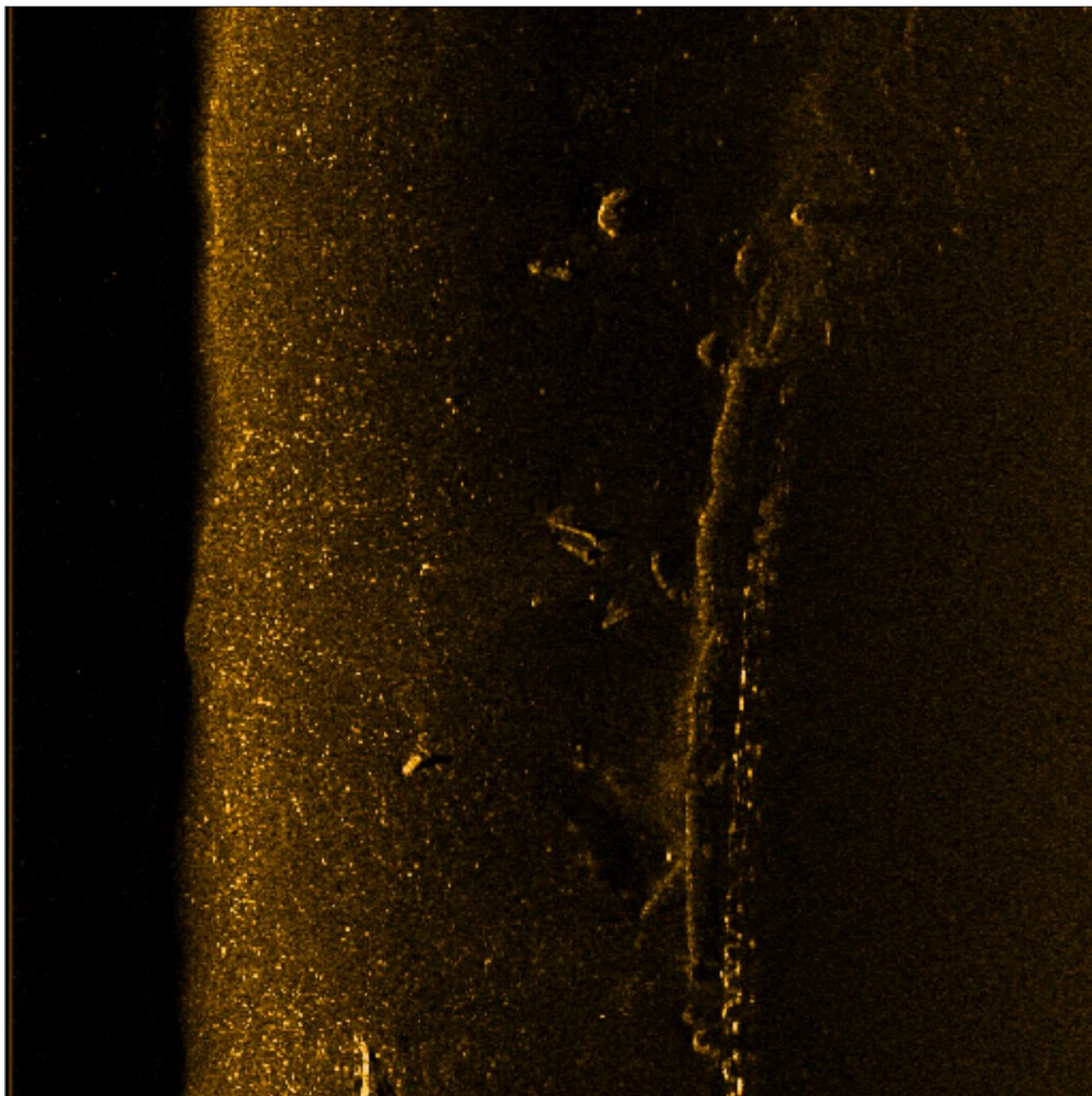
**Dimensions**

- Target Height = 0.50 Meters
- Target Length: 2.26 Meters
- Target Shadow: 1.23 Meters
- Target Width: 0.44 Meters

Magnetic Anomaly Assoc

Avoidance Criteria

Classification 1:  
 Classification 2:  
 Description:



**Target Info**

**C41**

- Sonar Time at Target: 03/31/2021 11:54:18
- Click Position (Lat WGS84): 54.186710322
- Click Position (Lon WGS84): 15.553278474
- Map Proj: WGS 1984 UTM, Zone 33 North, Meter
- Click Position (X): 536 104.49
- Click Position (Y): 6 004 436.83
- Acoustic Source File: C:\\_Kopia\_aktualne\20210331-kolobrzeg\20210331-kolobrzeg-ss\20210331114318.xtf
- Ping Number: 18984
- Range to Target: 13.02 Meters
- Fish Height: 4.00 Meters
- Event Number: 24
- Line Name: 20210331114318
- Area / Block:

**User Entered Info**

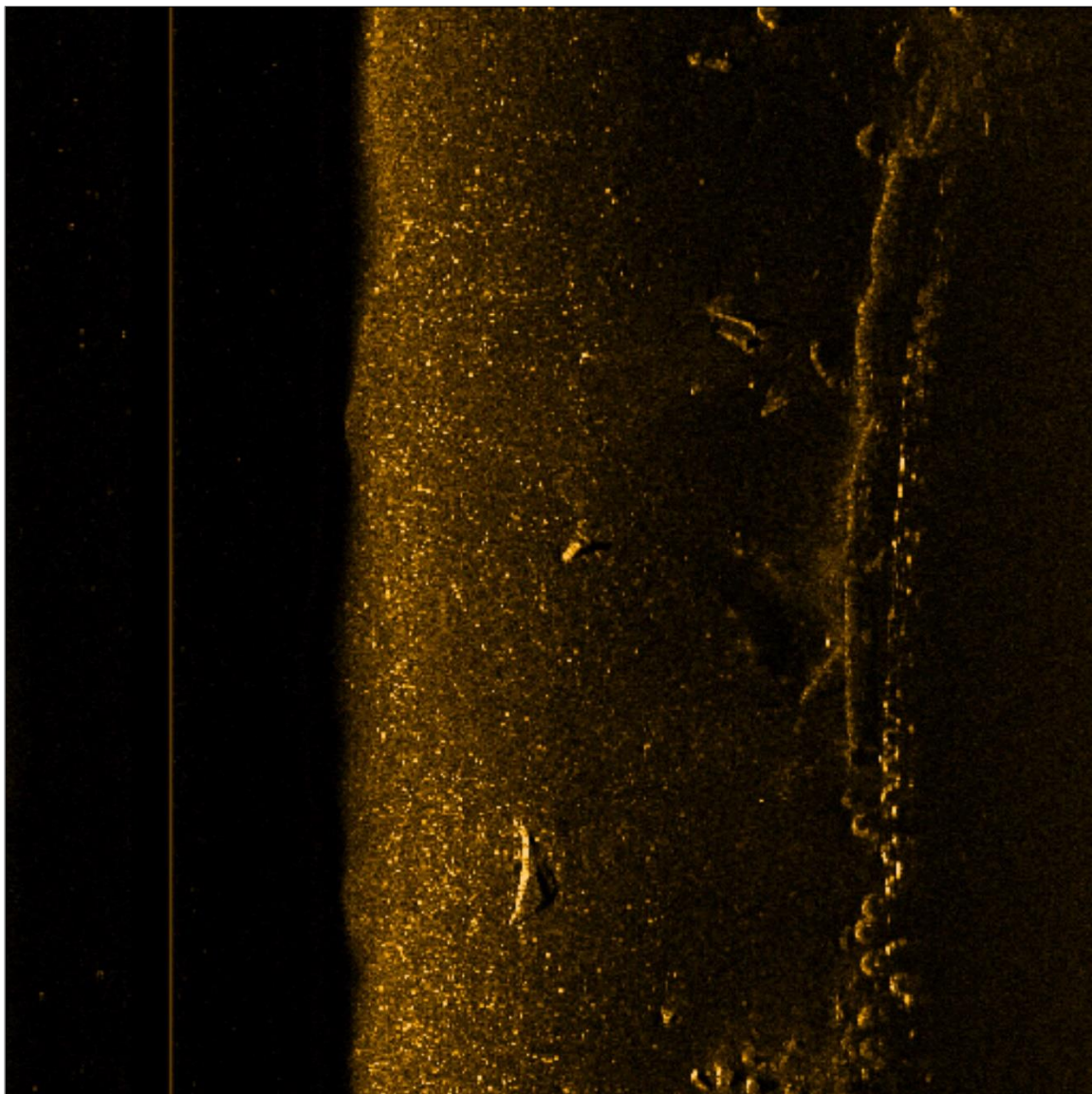
**Dimensions**

- Target Height = 0.17 Meters
- Target Length: 1.46 Meters
- Target Shadow: 0.65 Meters
- Target Width: 0.71 Meters

Magnetic Anomaly Assoc

Avoidance Criteria

Classification 1:  
 Classification 2:  
 Description:



**Target Info**

**C42**

- Sonar Time at Target: 03/31/2021 11:54:21
- Click Position (Lat WGS84): 54.186748073
- Click Position (Lon WGS84): 15.553198588
- Map Proj: WGS 1984 UTM, Zone 33 North, Meter
- Click Position (X): 536 099.25
- Click Position (Y): 6 004 440.99
- Acoustic Source File: C:\\_Kopia\_aktualne\20210331-kolobrzeg\20210331-kolobrzeg-ss\20210331114318.xtf
- Ping Number: 19082
- Range to Target: 8.83 Meters
- Fish Height: 3.81 Meters
- Event Number: 24
- Line Name: 20210331114318
- Area / Block:

**User Entered Info**

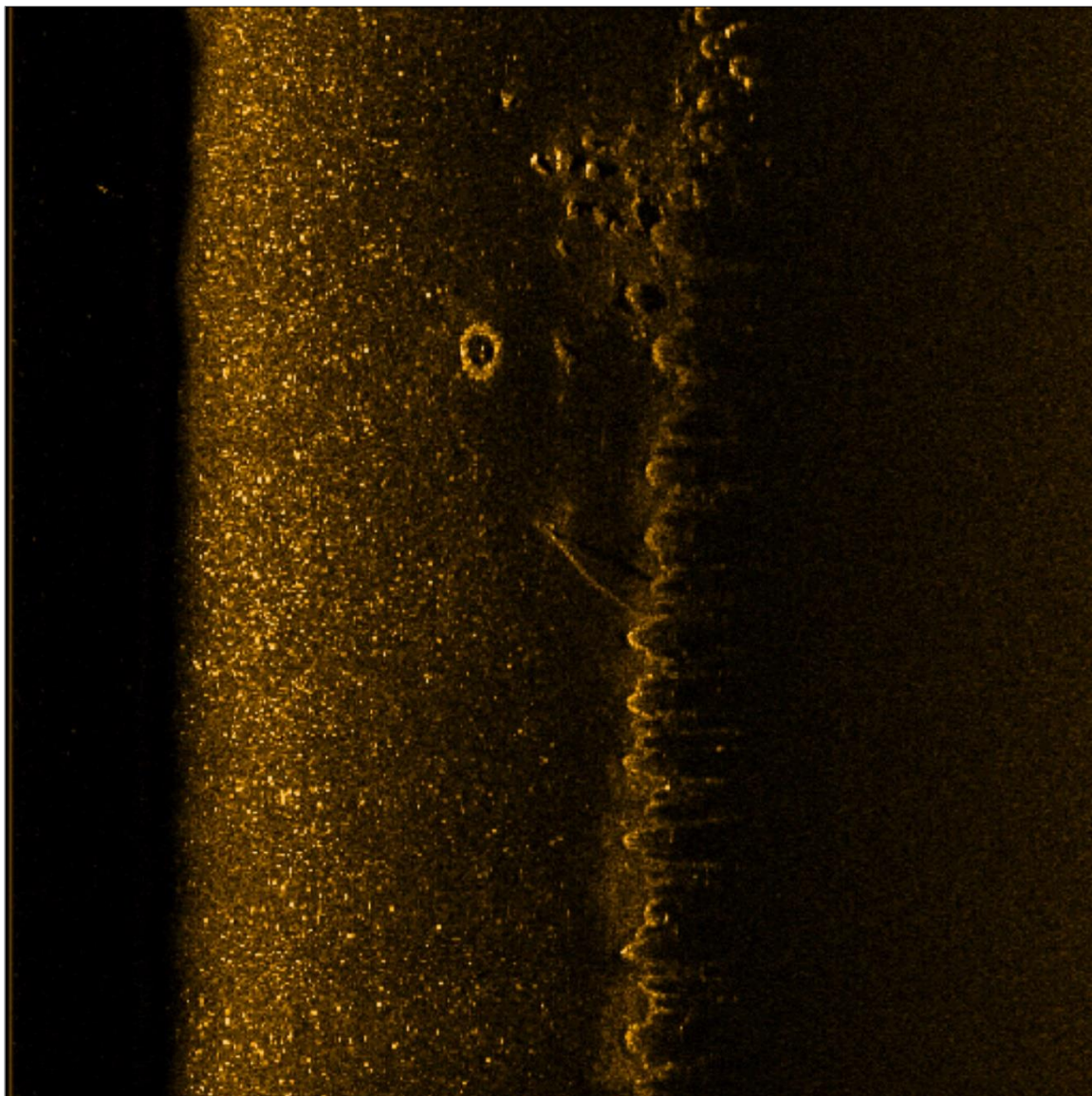
**Dimensions**

- Target Height = 0.33 Meters
- Target Length: 0.68 Meters
- Target Shadow: 0.96 Meters
- Target Width: 0.36 Meters

Magnetic Anomaly Assoc

Avoidance Criteria

Classification 1:  
 Classification 2:  
 Description:



**Target Info**

**C43**

- Sonar Time at Target: 03/31/2021 11:54:36
- Click Position (Lat WGS84): 54.186939939
- Click Position (Lon WGS84): 15.553178702
- Map Proj: WGS 1984 UTM, Zone 33 North, Meter
- Click Position (X): 536 097.78
- Click Position (Y): 6 004 462.33
- Acoustic Source File: C:\\_Kopia\_aktualne\20210331-kolobrzeg\20210331-kolobrzeg-ss\20210331114318.xtf
- Ping Number: 19501
- Range to Target: 12.58 Meters
- Fish Height: 4.00 Meters
- Event Number: 24
- Line Name: 20210331114318
- Area / Block:

**User Entered Info**

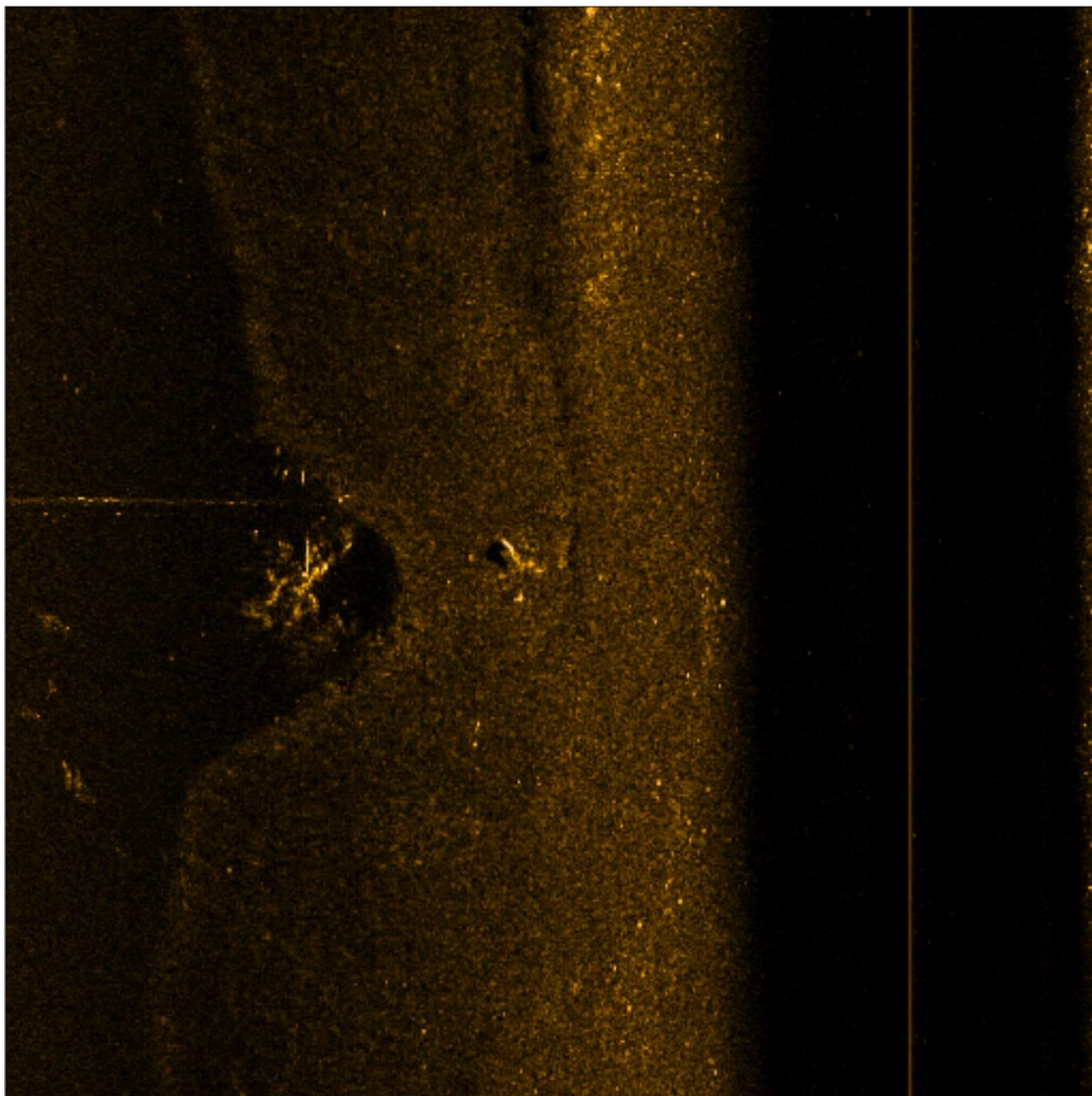
**Dimensions**

- Target Height = 0.49 Meters
- Target Length: 3.25 Meters
- Target Shadow: 2.01 Meters
- Target Width: 0.29 Meters

Magnetic Anomaly Assoc

Avoidance Criteria

Classification 1:  
 Classification 2:  
 Description:



**Target Info**

**C44**

- Sonar Time at Target: 03/31/2021 11:54:51
- Click Position (Lat WGS84): 54.187079261
- Click Position (Lon WGS84): 15.552783529
- Map Proj: WGS 1984 UTM, Zone 33 North, Meter
- Click Position (X): 536 071.87
- Click Position (Y): 6 004 477.63
- Acoustic Source File: C:\\_Kopia\_aktualne\20210331-kolobrzeg\20210331-kolobrzeg-ss\20210331114318.xtf
- Ping Number: 19923
- Range to Target: 8.15 Meters
- Fish Height: 3.86 Meters
- Event Number: 24
- Line Name: 20210331114318
- Area / Block:

**User Entered Info**

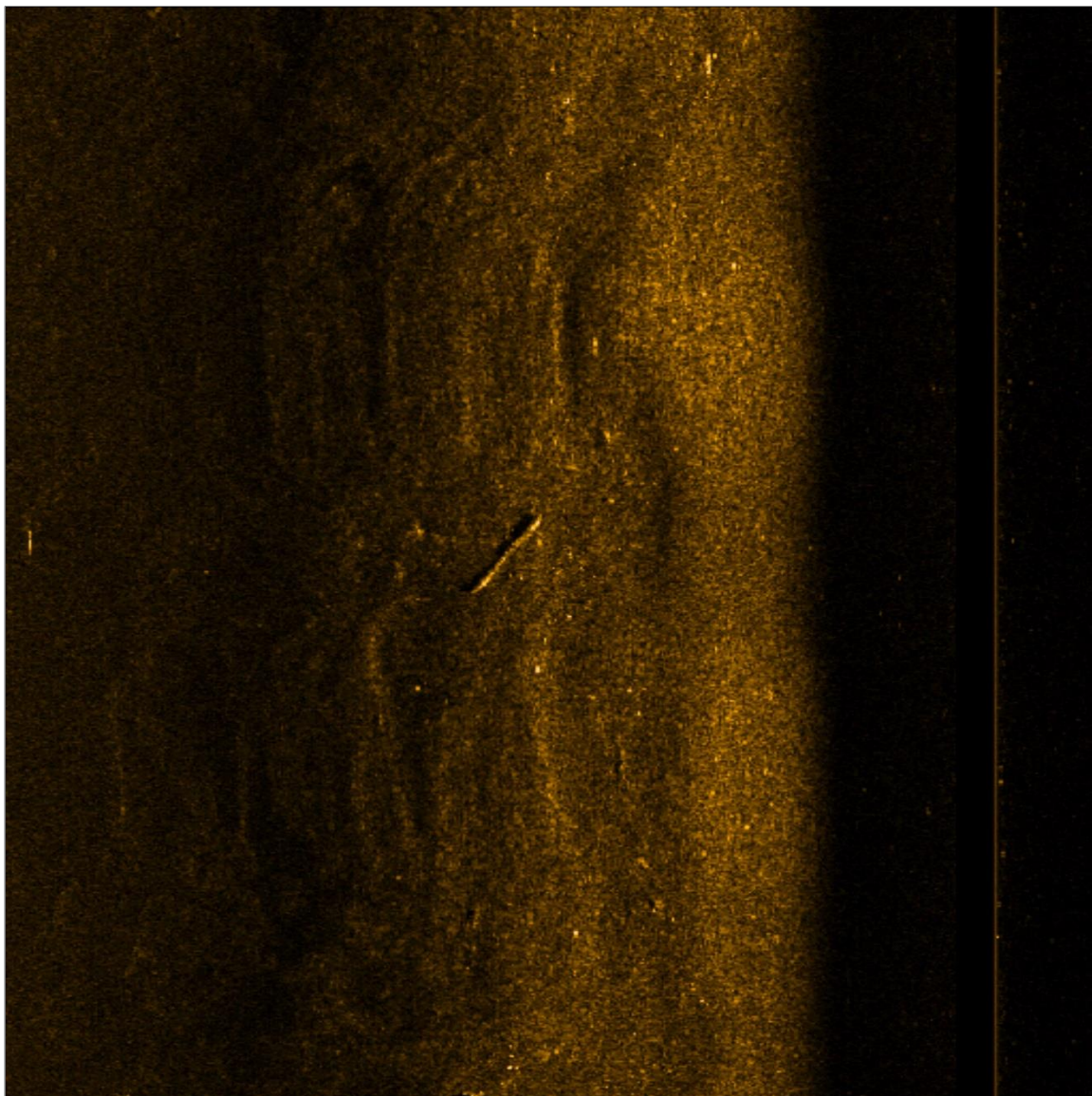
**Dimensions**

- Target Height = 0.30 Meters
- Target Length: 0.92 Meters
- Target Shadow: 0.82 Meters
- Target Width: 0.35 Meters

Magnetic Anomaly Assoc

Avoidance Criteria

Classification 1:  
 Classification 2:  
 Description:

**Target Info****C45**

- Sonar Time at Target: 03/31/2021 12:02:01
- Click Position (Lat WGS84): 54.184373281
- Click Position (Lon WGS84): 15.552901718
- Map Proj: WGS 1984 UTM, Zone 33 North, Meter
- Click Position (X): 536 081.94
- Click Position (Y): 6 004 176.61
- Acoustic Source File: C:\\_Kopia\_aktualne\20210331-kolobrzeg\20210331-kolobrzeg-ss\20210331115505.xtf
- Ping Number: 11959
- Range to Target: 10.06 Meters
- Fish Height: 4.20 Meters
- Event Number: 24
- Line Name: 20210331115505
- Area / Block:

**User Entered Info****Dimensions**


Target Height = 0.24 Meters  
Target Length: 2.36 Meters  
Target Shadow: 0.69 Meters  
Target Width: 0.36 Meters

Magnetic Anomaly Assoc

Avoidance Criteria

Classification 1:  
Classification 2:  
Description:



**Target Info****C46**

- Sonar Time at Target: 03/31/2021 12:03:01
- Click Position (Lat WGS84): 54.183765798
- Click Position (Lon WGS84): 15.552707769
- Map Proj: WGS 1984 UTM, Zone 33 North, Meter
- Click Position (X): 536 069.81
- Click Position (Y): 6 004 108.93
- Acoustic Source File: C:\\_Kopia\_aktualne\20210331-kolobrzeg\20210331-kolobrzeg-ss\20210331115505.xtf
- Ping Number: 13685
- Range to Target: 4.76 Meters
- Fish Height: 4.44 Meters
- Event Number: 24
- Line Name: 20210331115505
- Area / Block:


**User Entered Info****Dimensions**

Target Height = 0.60 Meters  
Target Length: 3.47 Meters  
Target Shadow: 1.03 Meters  
Target Width: 0.59 Meters

Magnetic Anomaly Assoc

Avoidance Criteria

Classification 1:  
Classification 2:  
Description:



**Target Info**

**C47**

- Sonar Time at Target: 03/31/2021 12:03:24
- Click Position (Lat WGS84): 54.183508882
- Click Position (Lon WGS84): 15.552663012
- Map Proj: WGS 1984 UTM, Zone 33 North, Meter
- Click Position (X): 536 067.12
- Click Position (Y): 6 004 080.32
- Acoustic Source File: C:\\_Kopia\_aktualne\20210331-kolobrzeg\20210331-kolobrzeg-ss\20210331115505.xtf
- Ping Number: 14369
- Range to Target: 5.09 Meters
- Fish Height: 4.44 Meters
- Event Number: 24
- Line Name: 20210331115505
- Area / Block:

**User Entered Info**

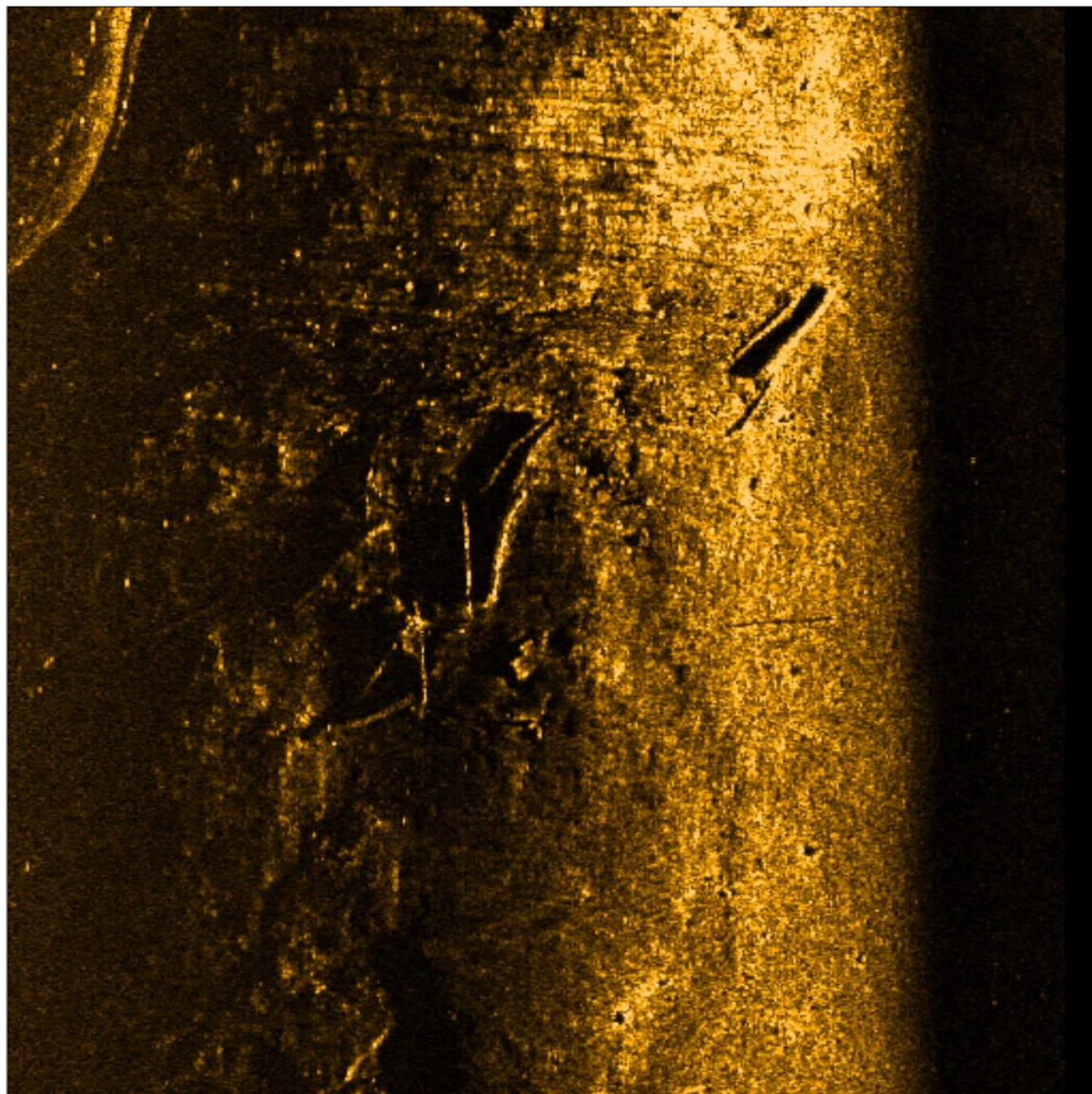
**Dimensions**

- Target Height = 0.77 Meters
- Target Length: 2.51 Meters
- Target Shadow: 1.43 Meters
- Target Width: 0.55 Meters

Magnetic Anomaly Assoc

Avoidance Criteria

Classification 1:  
 Classification 2:  
 Description:



**Target Info**

**C48**

- Sonar Time at Target: 03/31/2021 12:03:29
- Click Position (Lat WGS84): 54.183444647
- Click Position (Lon WGS84): 15.552776343
- Map Proj: WGS 1984 UTM, Zone 33 North, Meter
- Click Position (X): 536 074.57
- Click Position (Y): 6 004 073.23
- Acoustic Source File: C:\\_Kopia\_aktualne\20210331-kolobrzeg\20210331-kolobrzeg-ss\20210331115505.xtf
- Ping Number: 14489
- Range to Target: 13.75 Meters
- Fish Height: 4.40 Meters
- Event Number: 24
- Line Name: 20210331115505
- Area / Block:

**User Entered Info**


**Dimensions**

- Target Height = 0.39 Meters
- Target Length: 2.54 Meters
- Target Shadow: 1.47 Meters
- Target Width: 0.35 Meters

Magnetic Anomaly Assoc

Avoidance Criteria

Classification 1:  
 Classification 2:  
 Description:



**Target Info**

**C49**

- Sonar Time at Target: 03/31/2021 12:04:00
- Click Position (Lat WGS84): 54.183115691
- Click Position (Lon WGS84): 15.552513641
- Map Proj: WGS 1984 UTM, Zone 33 North, Meter
- Click Position (X): 536 057.71
- Click Position (Y): 6 004 036.49
- Acoustic Source File: C:\\_Kopia\_aktualne\20210331-kolobrzeg\20210331-kolobrzeg-ss\20210331115505.xtf
- Ping Number: 15384
- Range to Target: 2.41 Meters
- Fish Height: 4.05 Meters
- Event Number: 24
- Line Name: 20210331115505
- Area / Block:

**User Entered Info**

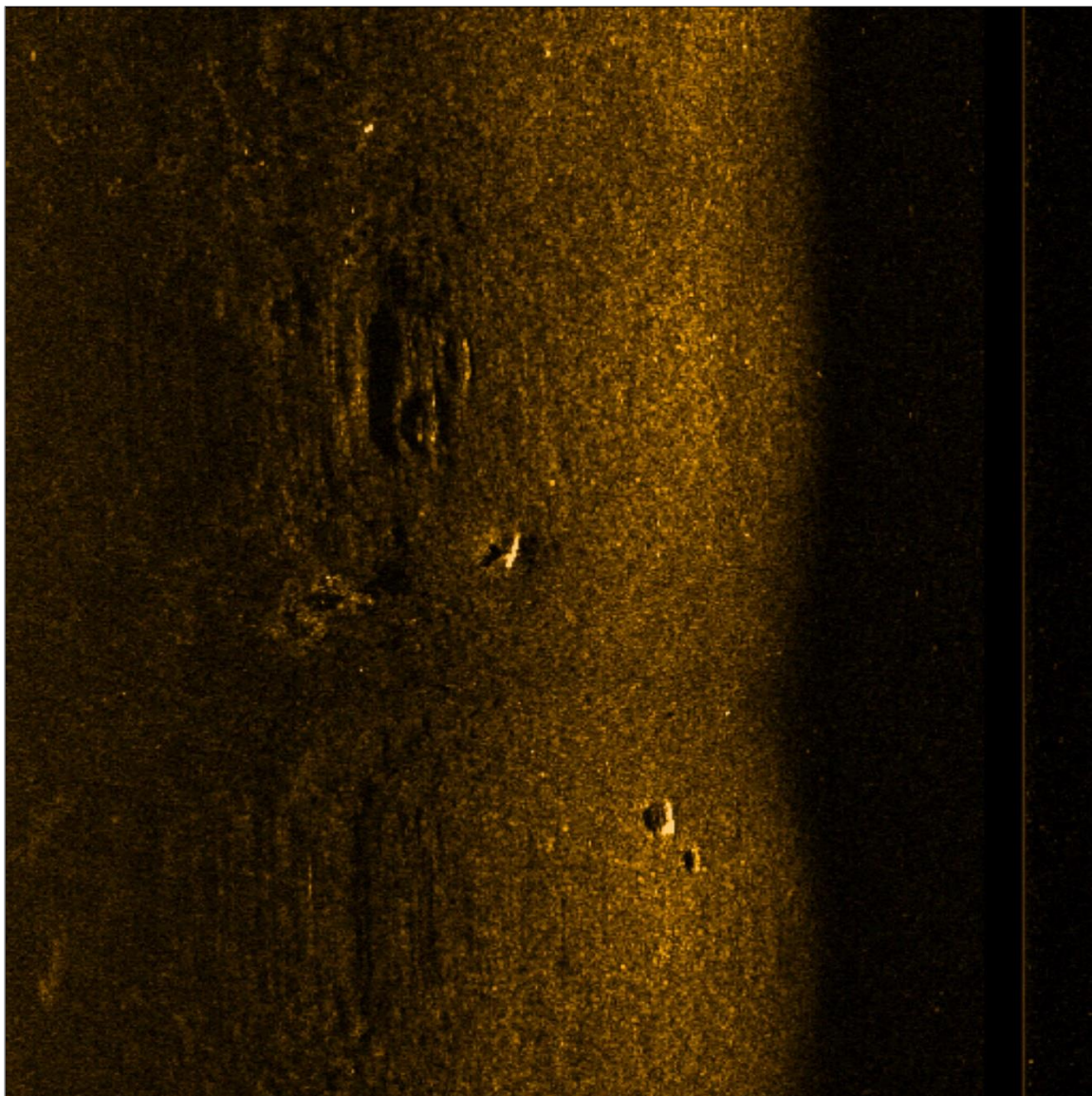
**Dimensions**

- Target Height = 0.74 Meters
- Target Length: 2.68 Meters
- Target Shadow: 0.97 Meters
- Target Width: 0.60 Meters

Magnetic Anomaly Assoc

Avoidance Criteria

Classification 1:  
 Classification 2:  
 Description:



**Target Info**

**C50**

- Sonar Time at Target: 03/31/2021 12:04:16
- Click Position (Lat WGS84): 54.182934730
- Click Position (Lon WGS84): 15.552659073
- Map Proj: WGS 1984 UTM, Zone 33 North, Meter
- Click Position (X): 536 067.36
- Click Position (Y): 6 004 016.43
- Acoustic Source File: C:\\_Kopia\_aktualne\20210331-kolobrzeg\20210331-kolobrzeg-ss\20210331115505.xtf
- Ping Number: 15840
- Range to Target: 10.70 Meters
- Fish Height: 4.05 Meters
- Event Number: 24
- Line Name: 20210331115505
- Area / Block:

**User Entered Info**


**Dimensions**

- Target Height = 0.58 Meters
- Target Length: 1.05 Meters
- Target Shadow: 1.91 Meters
- Target Width: 0.21 Meters

Magnetic Anomaly Assoc

Avoidance Criteria

Classification 1:  
 Classification 2:  
 Description:



**Target Info**

**C51**

- Sonar Time at Target: 03/31/2021 12:08:03
- Click Position (Lat WGS84): 54.180259939
- Click Position (Lon WGS84): 15.552108644
- Map Proj: WGS 1984 UTM, Zone 33 North, Meter
- Click Position (X): 536 033.76
- Click Position (Y): 6 003 718.55
- Acoustic Source File: C:\\_Kopia\_aktualne\20210331-kolobrzeg\20210331-kolobrzeg-ss\20210331120650.xtf
- Ping Number: 2106
- Range to Target: 8.22 Meters
- Fish Height: 3.52 Meters
- Event Number: 24
- Line Name: 20210331120650
- Area / Block:

**User Entered Info**

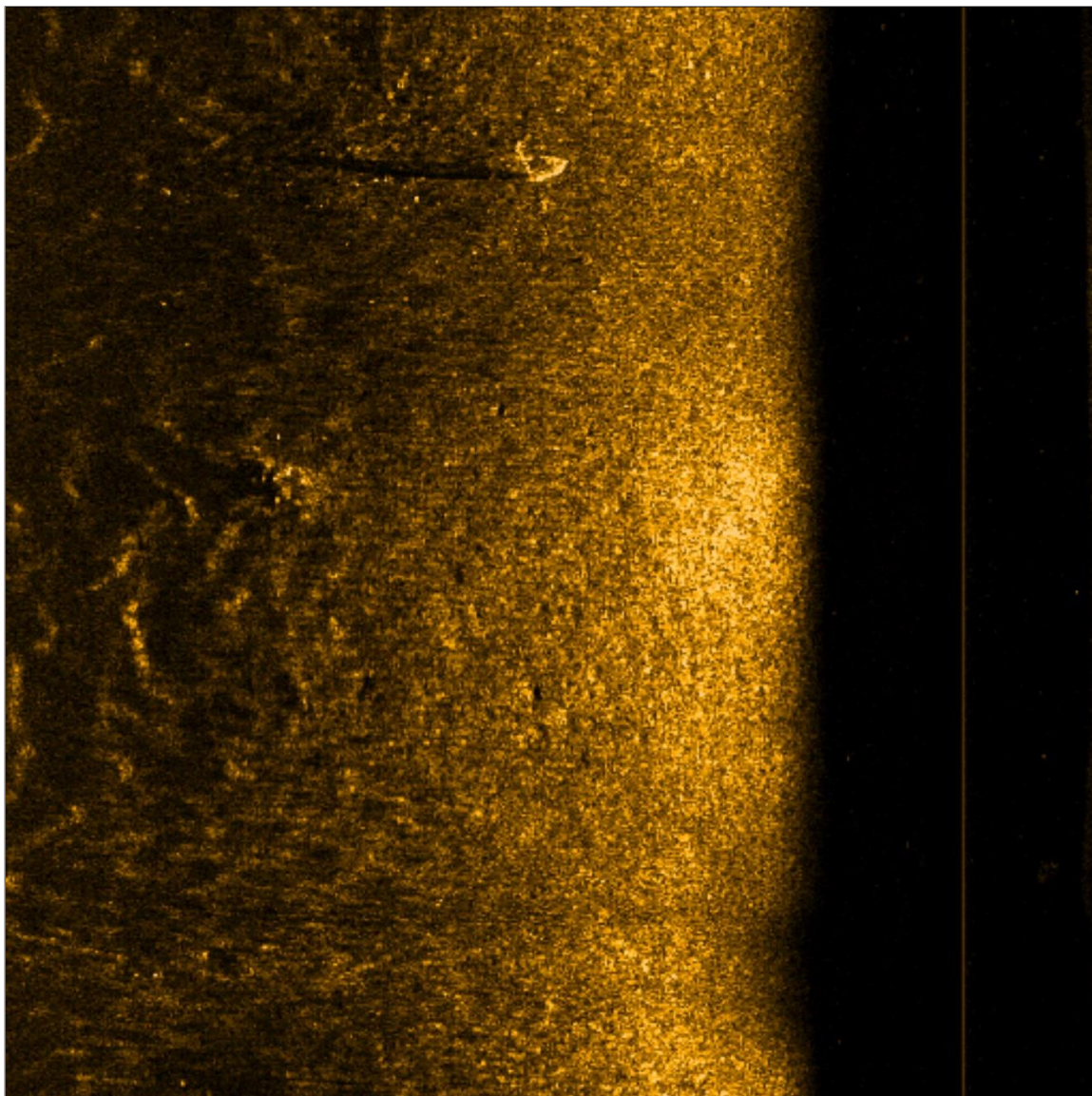
**Dimensions**

- Target Height = 0.38 Meters
- Target Length: 1.59 Meters
- Target Shadow: 1.03 Meters
- Target Width: 0.66 Meters

Magnetic Anomaly Assoc

Avoidance Criteria

Classification 1:  
 Classification 2:  
 Description:

**Target Info****C52**

- Sonar Time at Target: 03/31/2021 12:09:26
- Click Position (Lat WGS84): 54.179103638
- Click Position (Lon WGS84): 15.551984266
- Map Proj: WGS 1984 UTM, Zone 33 North, Meter
- Click Position (X): 536 026.65
- Click Position (Y): 6 003 589.83
- Acoustic Source File: C:\\_Kopia\_aktualne\20210331-kolobrzeg\20210331-kolobrzeg-ss\20210331120650.xtf
- Ping Number: 4491
- Range to Target: 9.29 Meters
- Fish Height: 3.42 Meters
- Event Number: 24
- Line Name: 20210331120650
- Area / Block:

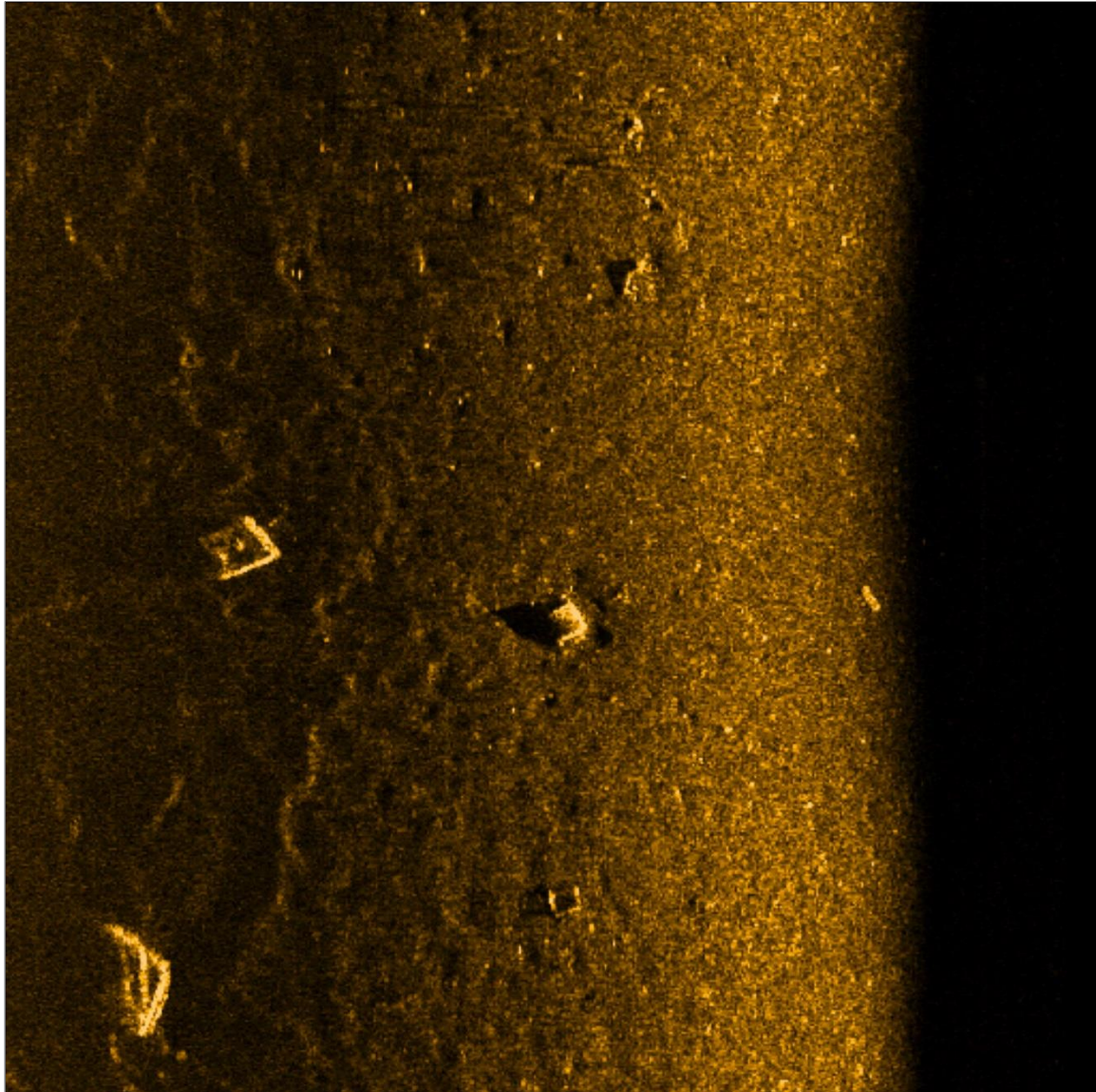
**User Entered Info****Dimensions**

Target Height = 1.09 Meters  
Target Length: 0.95 Meters  
Target Shadow: 4.26 Meters  
Target Width: 0.89 Meters

Magnetic Anomaly Assoc

Avoidance Criteria

Classification 1:  
Classification 2:  
Description:



**Target Info**

**C53**

- Sonar Time at Target: 03/31/2021 12:11:34
- Click Position (Lat WGS84): 54.179536696
- Click Position (Lon WGS84): 15.552379545
- Map Proj: WGS 1984 UTM, Zone 33 North, Meter
- Click Position (X): 536 052.07
- Click Position (Y): 6 003 638.22
- Acoustic Source File: C:\\_Kopia\_aktualne\20210331-kolobrzeg\20210331-kolobrzeg-ss\20210331121035.xtf
- Ping Number: 1726
- Range to Target: 19.18 Meters
- Fish Height: 4.74 Meters
- Event Number: 24
- Line Name: 20210331121035
- Area / Block:

**User Entered Info**

**Dimensions**


- Target Height = 0.57 Meters
- Target Length: 1.11 Meters
- Target Shadow: 2.89 Meters
- Target Width: 1.43 Meters

Magnetic Anomaly Assoc

Avoidance Criteria

Classification 1:  
 Classification 2:  
 Description:





**Target Info**

**C54**

- Sonar Time at Target: 03/31/2021 12:11:36
- Click Position (Lat WGS84): 54.179559201
- Click Position (Lon WGS84): 15.552497465
- Map Proj: WGS 1984 UTM, Zone 33 North, Meter
- Click Position (X): 536 059.75
- Click Position (Y): 6 003 640.78
- Acoustic Source File: C:\\_Kopia\_aktualne\20210331-kolobrzeg\20210331-kolobrzeg-ss\20210331121035.xtf
- Ping Number: 1765
- Range to Target: 11.31 Meters
- Fish Height: 4.83 Meters
- Event Number: 24
- Line Name: 20210331121035
- Area / Block:

**User Entered Info**

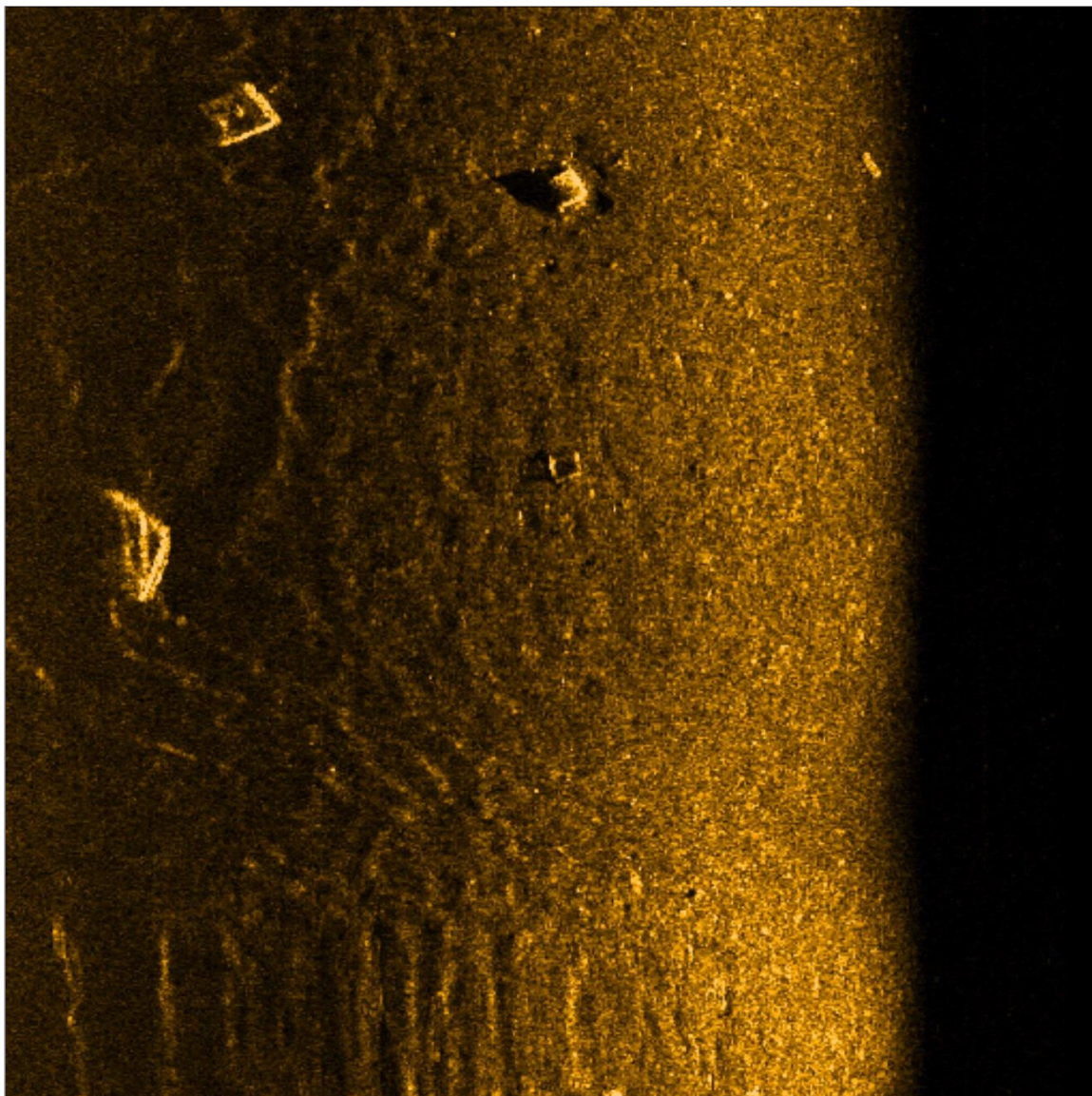
**Dimensions**

- Target Height = 0.44 Meters
- Target Length: 0.82 Meters
- Target Shadow: 1.28 Meters
- Target Width: 0.76 Meters

Magnetic Anomaly Assoc

Avoidance Criteria

Classification 1:  
 Classification 2:  
 Description:



**Target Info**

**C55**

- Sonar Time at Target: 03/31/2021 12:11:42
- Click Position (Lat WGS84): 54.179635108
- Click Position (Lon WGS84): 15.552336003
- Map Proj: WGS 1984 UTM, Zone 33 North, Meter
- Click Position (X): 536 049.14
- Click Position (Y): 6 003 649.15
- Acoustic Source File: C:\\_Kopia\_aktualne\20210331-kolobrzeg\20210331-kolobrzeg-ss\20210331121035.xtf
- Ping Number: 1945
- Range to Target: 21.38 Meters
- Fish Height: 4.49 Meters
- Event Number: 24
- Line Name: 20210331121035
- Area / Block:

**User Entered Info**


**Dimensions**

- Target Height = 0.36 Meters
- Target Length: 1.27 Meters
- Target Shadow: 1.86 Meters
- Target Width: 1.33 Meters

Magnetic Anomaly Assoc

Avoidance Criteria

Classification 1:  
 Classification 2:  
 Description:



**Target Info**

**C56**

- Sonar Time at Target: 03/31/2021 12:11:40
- Click Position (Lat WGS84): 54.179618307
- Click Position (Lon WGS84): 15.552490682
- Map Proj: WGS 1984 UTM, Zone 33 North, Meter
- Click Position (X): 536 059.25
- Click Position (Y): 6 003 647.36
- Acoustic Source File: C:\\_Kopia\_aktualne\20210331-kolobrzeg\20210331-kolobrzeg-ss\20210331121035.xtf
- Ping Number: 1900
- Range to Target: 11.35 Meters
- Fish Height: 4.30 Meters
- Event Number: 24
- Line Name: 20210331121035
- Area / Block:

**User Entered Info**

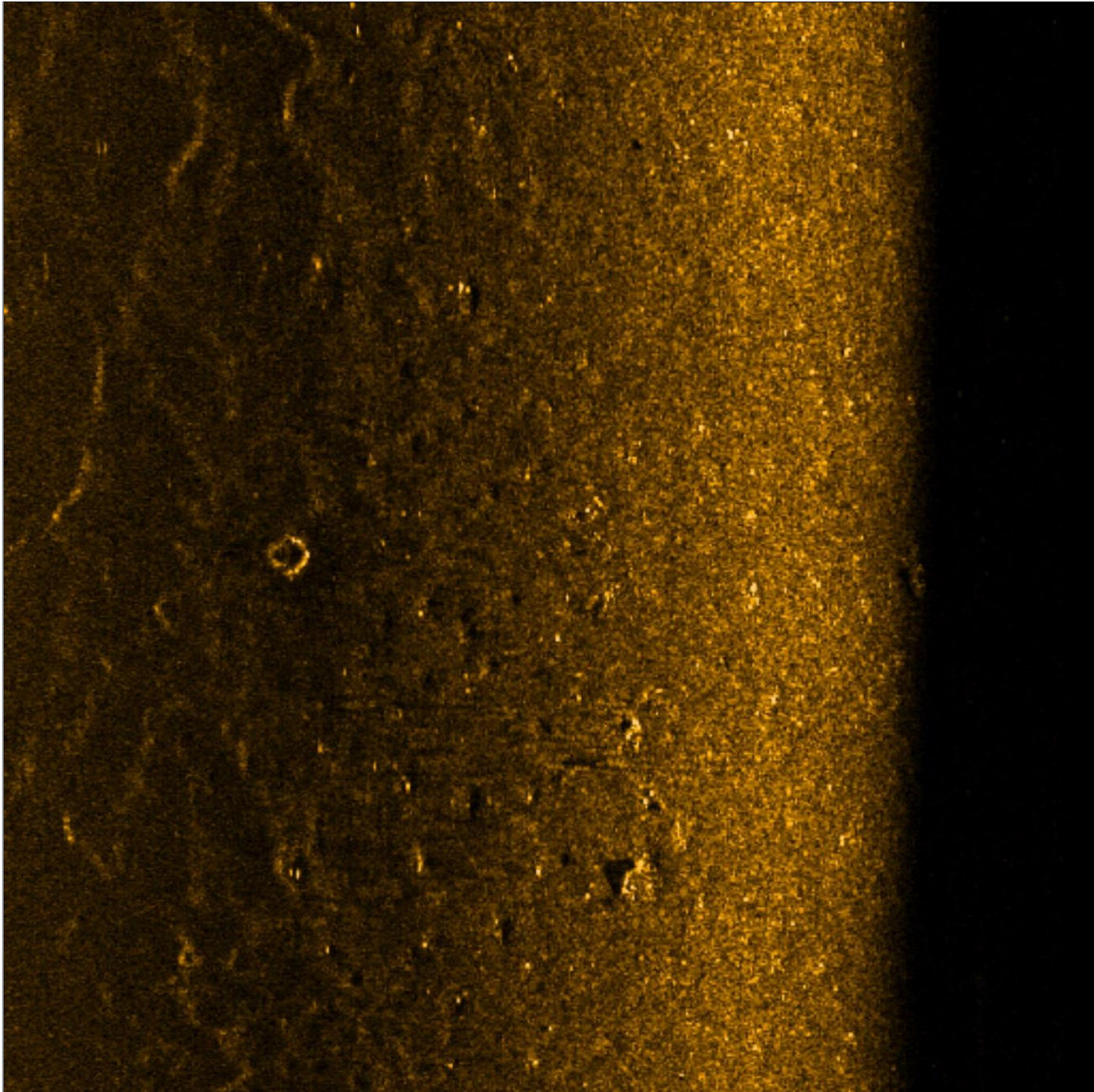
**Dimensions**

- Target Height = 0.27 Meters
- Target Length: 0.70 Meters
- Target Shadow: 0.79 Meters
- Target Width: 0.70 Meters

Magnetic Anomaly Assoc

Avoidance Criteria

Classification 1:  
 Classification 2:  
 Description:



**Target Info**

**C57**

- Sonar Time at Target: 03/31/2021 12:11:24
- Click Position (Lat WGS84): 54.179419970
- Click Position (Lon WGS84): 15.552412394
- Map Proj: WGS 1984 UTM, Zone 33 North, Meter
- Click Position (X): 536 054.32
- Click Position (Y): 6 003 625.25
- Acoustic Source File: C:\\_Kopia\_aktualne\20210331-kolobrzeg\20210331-kolobrzeg-ss\20210331121035.xtf
- Ping Number: 1427
- Range to Target: 18.14 Meters
- Fish Height: 4.30 Meters
- Event Number: 24
- Line Name: 20210331121035
- Area / Block:

**User Entered Info**


**Dimensions**

- Target Height = 0.25 Meters
- Target Length: 0.70 Meters
- Target Shadow: 1.03 Meters
- Target Width: 0.61 Meters

Magnetic Anomaly Assoc

Avoidance Criteria

Classification 1:  
 Classification 2:  
 Description:



**Target Info**

**C58**

- Sonar Time at Target: 03/31/2021 12:11:53
- Click Position (Lat WGS84): 54.179749278
- Click Position (Lon WGS84): 15.552498748
- Map Proj: WGS 1984 UTM, Zone 33 North, Meter
- Click Position (X): 536 059.67
- Click Position (Y): 6 003 661.93
- Acoustic Source File: C:\\_Kopia\_aktualne\20210331-kolobrzeg\20210331-kolobrzeg-ss\20210331121035.xtf
- Ping Number: 2256
- Range to Target: 9.79 Meters
- Fish Height: 4.59 Meters
- Event Number: 24
- Line Name: 20210331121035
- Area / Block:

**User Entered Info**


**Dimensions**

- Target Height = 0.95 Meters
- Target Length: 1.30 Meters
- Target Shadow: 2.99 Meters
- Target Width: 1.51 Meters

Magnetic Anomaly Assoc

Avoidance Criteria

Classification 1:  
 Classification 2:  
 Description:



**Target Info**

**C59**

- Sonar Time at Target: 03/31/2021 12:12:48
- Click Position (Lat WGS84): 54.180323716
- Click Position (Lon WGS84): 15.552306670
- Map Proj: WGS 1984 UTM, Zone 33 North, Meter
- Click Position (X): 536 046.63
- Click Position (Y): 6 003 725.75
- Acoustic Source File: C:\\_Kopia\_aktualne\20210331-kolobrzeg\20210331-kolobrzeg-ss\20210331121035.xtf
- Ping Number: 3840
- Range to Target: 2.60 Meters
- Fish Height: 4.44 Meters
- Event Number: 24
- Line Name: 20210331121035
- Area / Block:

**User Entered Info**

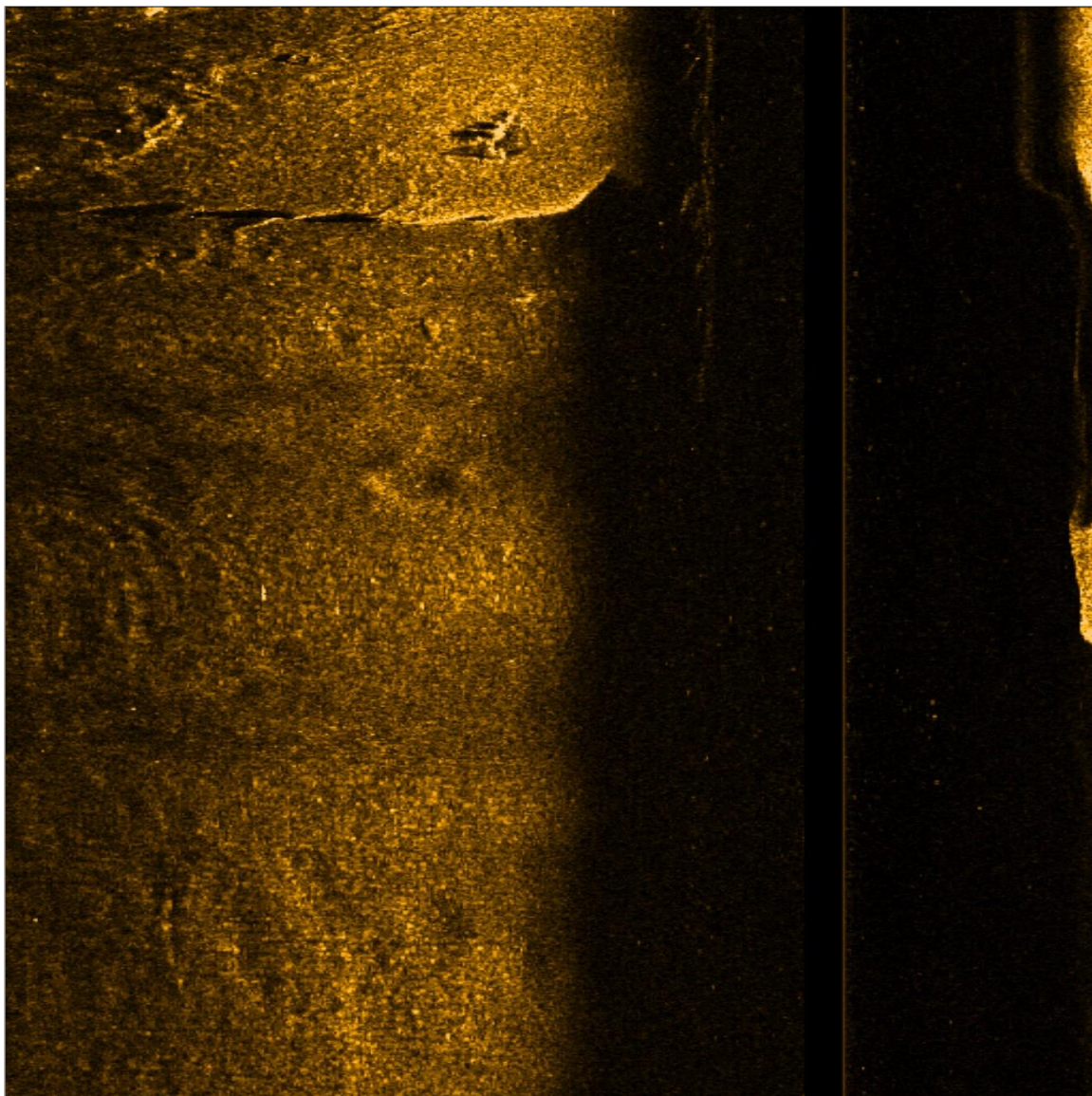
**Dimensions**

- Target Height = 1.01 Meters
- Target Length: 1.36 Meters
- Target Shadow: 1.42 Meters
- Target Width: 0.94 Meters

Magnetic Anomaly Assoc

Avoidance Criteria

Classification 1:  
 Classification 2:  
 Description:

**Target Info****C60**

- Sonar Time at Target: 03/31/2021 12:13:25
- Click Position (Lat WGS84): 54.180745850
- Click Position (Lon WGS84): 15.552438271
- Map Proj: WGS 1984 UTM, Zone 33 North, Meter
- Click Position (X): 536 054.85
- Click Position (Y): 6 003 772.78
- Acoustic Source File: C:\\_Kopia\_aktualne\20210331-kolobrzeg\20210331-kolobrzeg-ss\20210331121322.xtf
- Ping Number: 90
- Range to Target: 6.64 Meters
- Fish Height: 4.35 Meters
- Event Number: 24
- Line Name: 20210331121322
- Area / Block:

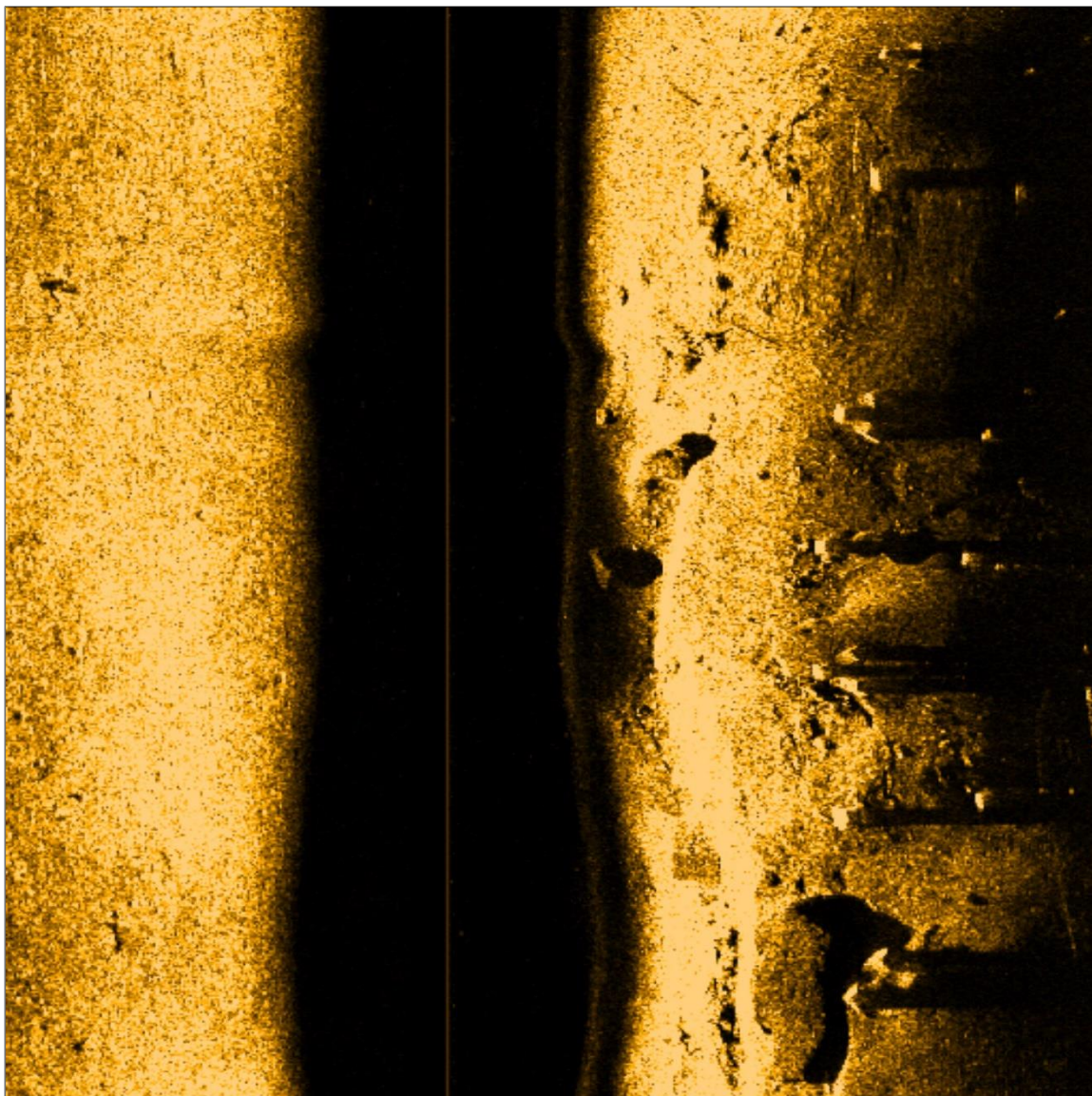
**User Entered Info****Dimensions**

Target Height = 0.50 Meters  
Target Length: 1.29 Meters  
Target Shadow: 0.84 Meters  
Target Width: 0.64 Meters

Magnetic Anomaly Assoc

Avoidance Criteria

Classification 1:  
Classification 2:  
Description:



**Target Info**

**C61**

- Sonar Time at Target: 03/31/2021 12:20:41
- Click Position (Lat WGS84): 54.177555609
- Click Position (Lon WGS84): 15.558272371
- Map Proj: WGS 1984 UTM, Zone 33 North, Meter
- Click Position (X): 536 438.42
- Click Position (Y): 6 003 420.82
- Acoustic Source File: C:\\_Kopia\_aktualne\20210331-kolobrzeg\20210331-kolobrzeg-ss\20210331122022.xtf
- Ping Number: 549
- Range to Target: 2.52 Meters
- Fish Height: 3.03 Meters
- Event Number: 24
- Line Name: 20210331122022
- Area / Block:

**User Entered Info**

**Dimensions**


- Target Height = 0.89 Meters
- Target Length: 1.14 Meters
- Target Shadow: 1.42 Meters
- Target Width: 0.94 Meters

Magnetic Anomaly Assoc

Avoidance Criteria

Classification 1:  
 Classification 2:  
 Description:



**Target Info****C62**

- Sonar Time at Target: 03/31/2021 12:21:10
- Click Position (Lat WGS84): 54.177895432
- Click Position (Lon WGS84): 15.558441750
- Map Proj: WGS 1984 UTM, Zone 33 North, Meter
- Click Position (X): 536 449.17
- Click Position (Y): 6 003 458.72
- Acoustic Source File: C:\\_Kopia\_aktualne\20210331-kolobrzeg\20210331-kolobrzeg-ss\20210331122022.xtf
- Ping Number: 1378
- Range to Target: 7.75 Meters
- Fish Height: 3.17 Meters
- Event Number: 24
- Line Name: 20210331122022
- Area / Block:

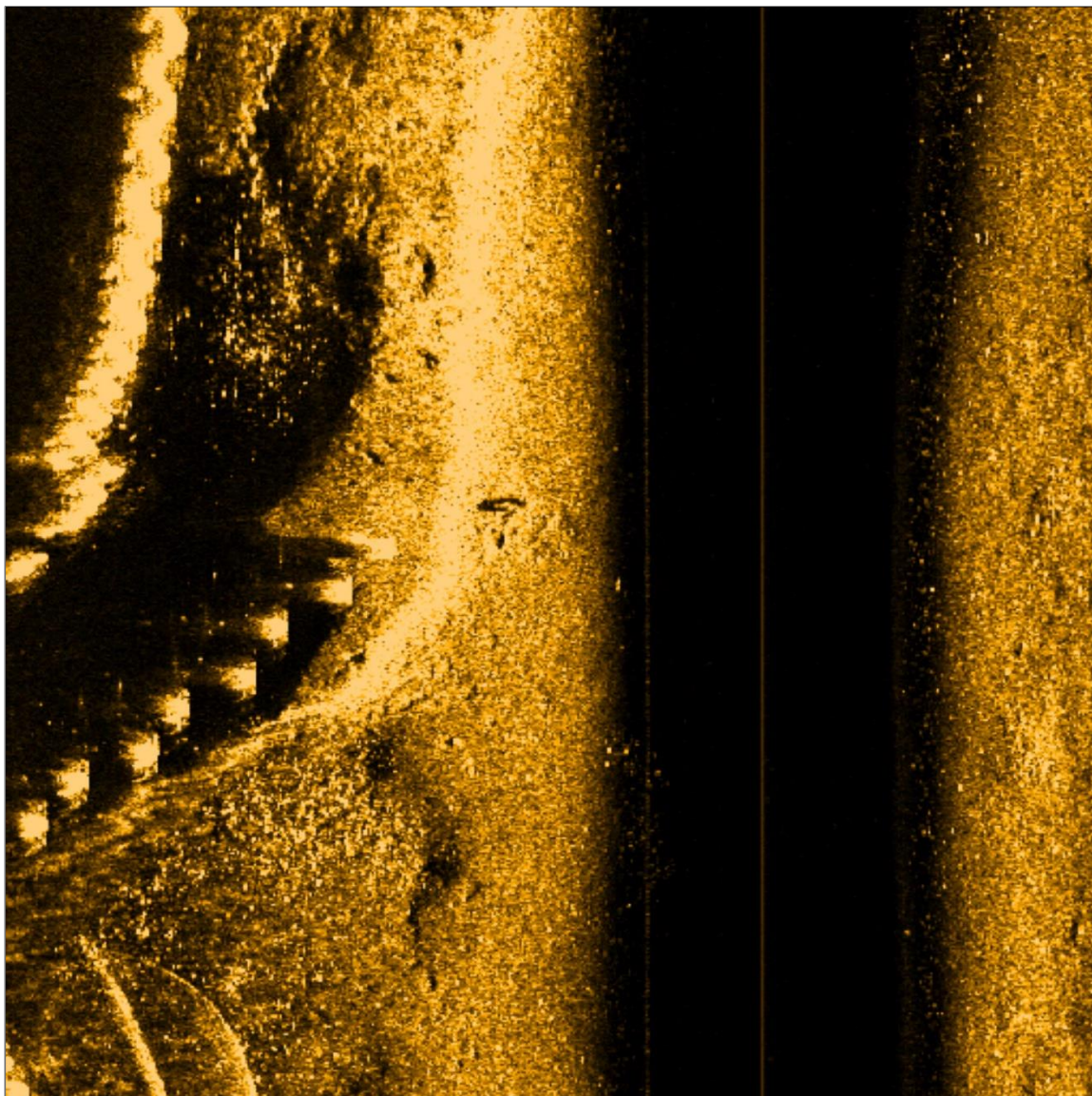
**User Entered Info****Dimensions**

Target Height = 0.45 Meters  
Target Length: 0.89 Meters  
Target Shadow: 1.42 Meters  
Target Width: 0.72 Meters

Magnetic Anomaly Assoc

Avoidance Criteria

Classification 1:  
Classification 2:  
Description:



**Target Info**

**C63**

- Sonar Time at Target: 03/31/2021 12:27:48
- Click Position (Lat WGS84): 54.178602675
- Click Position (Lon WGS84): 15.558922998
- Map Proj: WGS 1984 UTM, Zone 33 North, Meter
- Click Position (X): 536 479.96
- Click Position (Y): 6 003 537.66
- Acoustic Source File: C:\\_Kopia\_aktualne\20210331-kolobrzeg\20210331-kolobrzeg-ss\20210331122532.xtf
- Ping Number: 3926
- Range to Target: 4.69 Meters
- Fish Height: 3.47 Meters
- Event Number: 24
- Line Name: 20210331122532
- Area / Block:

**User Entered Info**

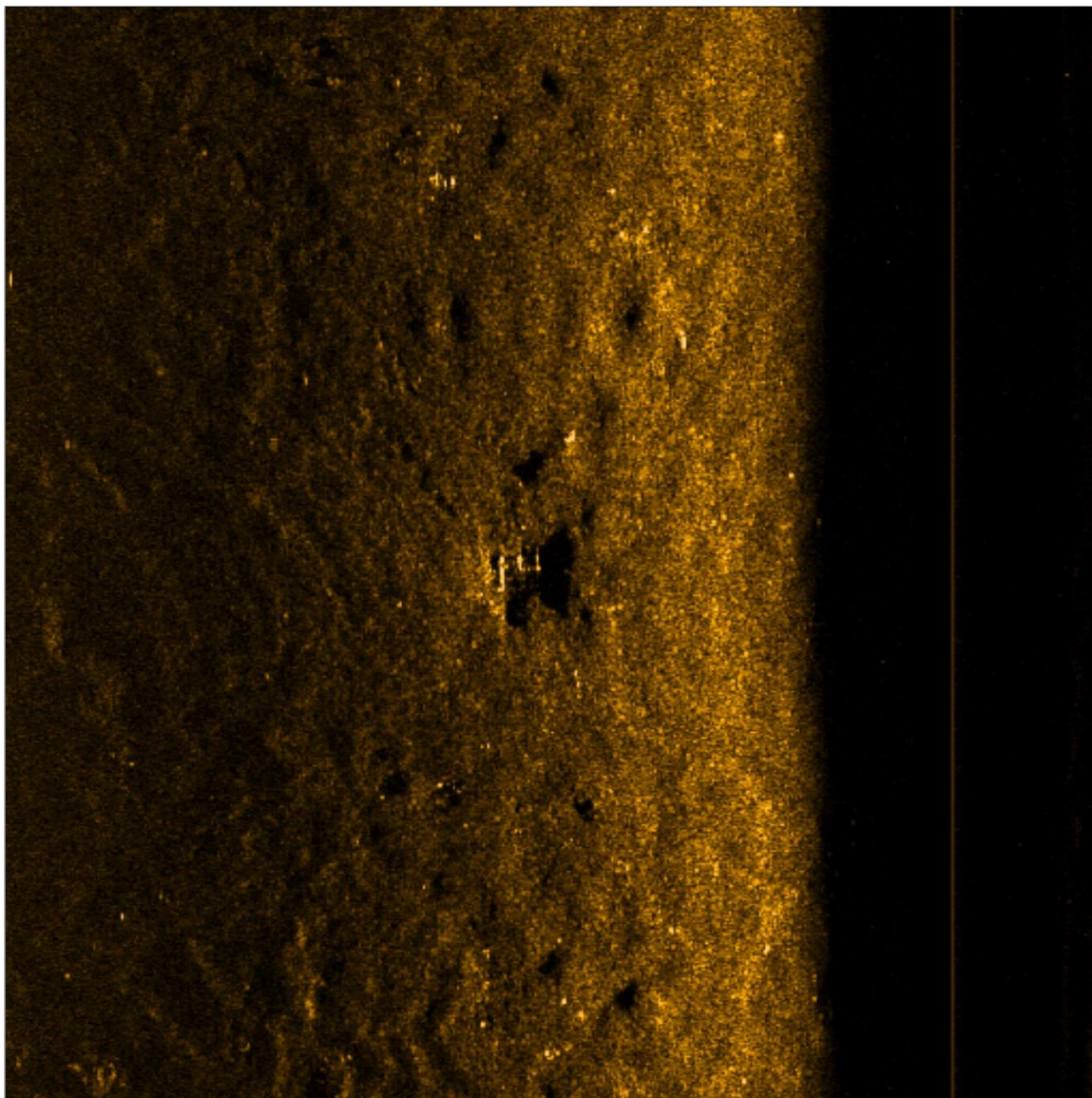
**Dimensions**

- Target Height = 0.61 Meters
- Target Length: 1.12 Meters
- Target Shadow: 1.23 Meters
- Target Width: 0.00 Meters

Magnetic Anomaly Assoc

Avoidance Criteria

Classification 1:  
 Classification 2:  
 Description:

**Target Info****C64**

- Sonar Time at Target: 03/31/2021 12:40:49
- Click Position (Lat WGS84): 54.178227616
- Click Position (Lon WGS84): 15.558273028
- Map Proj: WGS 1984 UTM, Zone 33 North, Meter
- Click Position (X): 536 437.87
- Click Position (Y): 6 003 495.59
- Acoustic Source File: C:\\_Kopia\_aktualne\20210331-kolobrzeg\20210331-kolobrzeg-ss\20210331123907.xtf
- Ping Number: 2926
- Range to Target: 9.05 Meters
- Fish Height: 3.37 Meters
- Event Number: 24
- Line Name: 20210331123907
- Area / Block:

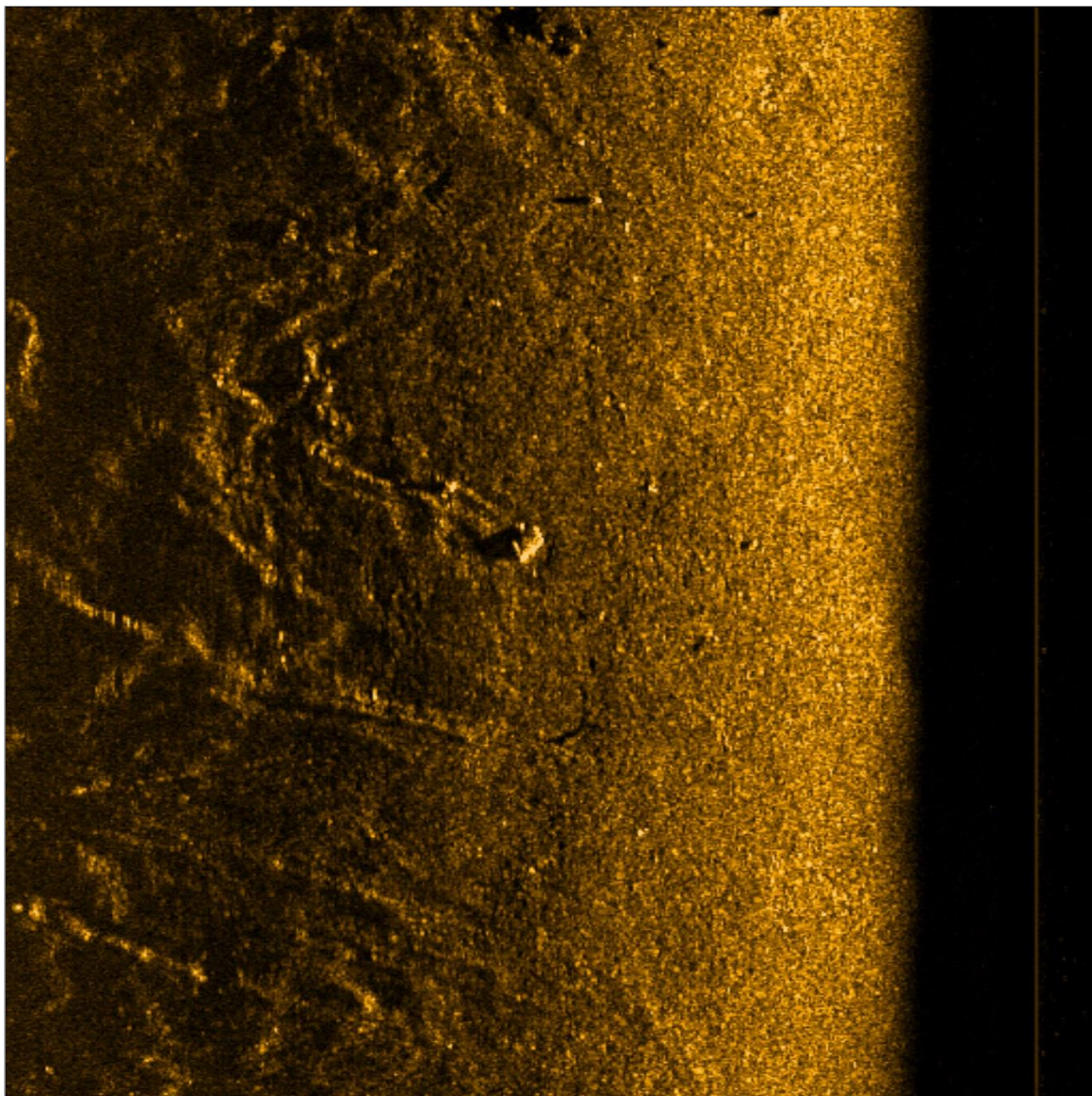
**User Entered Info****Dimensions**

Target Height = 0.25 Meters  
Target Length: 1.17 Meters  
Target Shadow: 0.89 Meters  
Target Width: 0.43 Meters

Magnetic Anomaly Assoc

Avoidance Criteria

Classification 1:  
Classification 2:  
Description:



**Target Info**

**C65**

- Sonar Time at Target: 03/31/2021 12:41:52
- Click Position (Lat WGS84): 54.178418808
- Click Position (Lon WGS84): 15.557160365
- Map Proj: WGS 1984 UTM, Zone 33 North, Meter
- Click Position (X): 536 365.08
- Click Position (Y): 6 003 516.29
- Acoustic Source File: C:\\_Kopia\_aktualne\20210331-kolobrzeg\20210331-kolobrzeg-ss\20210331123907.xtf
- Ping Number: 4732
- Range to Target: 11.02 Meters
- Fish Height: 2.78 Meters
- Event Number: 24
- Line Name: 20210331123907
- Area / Block:

**User Entered Info**

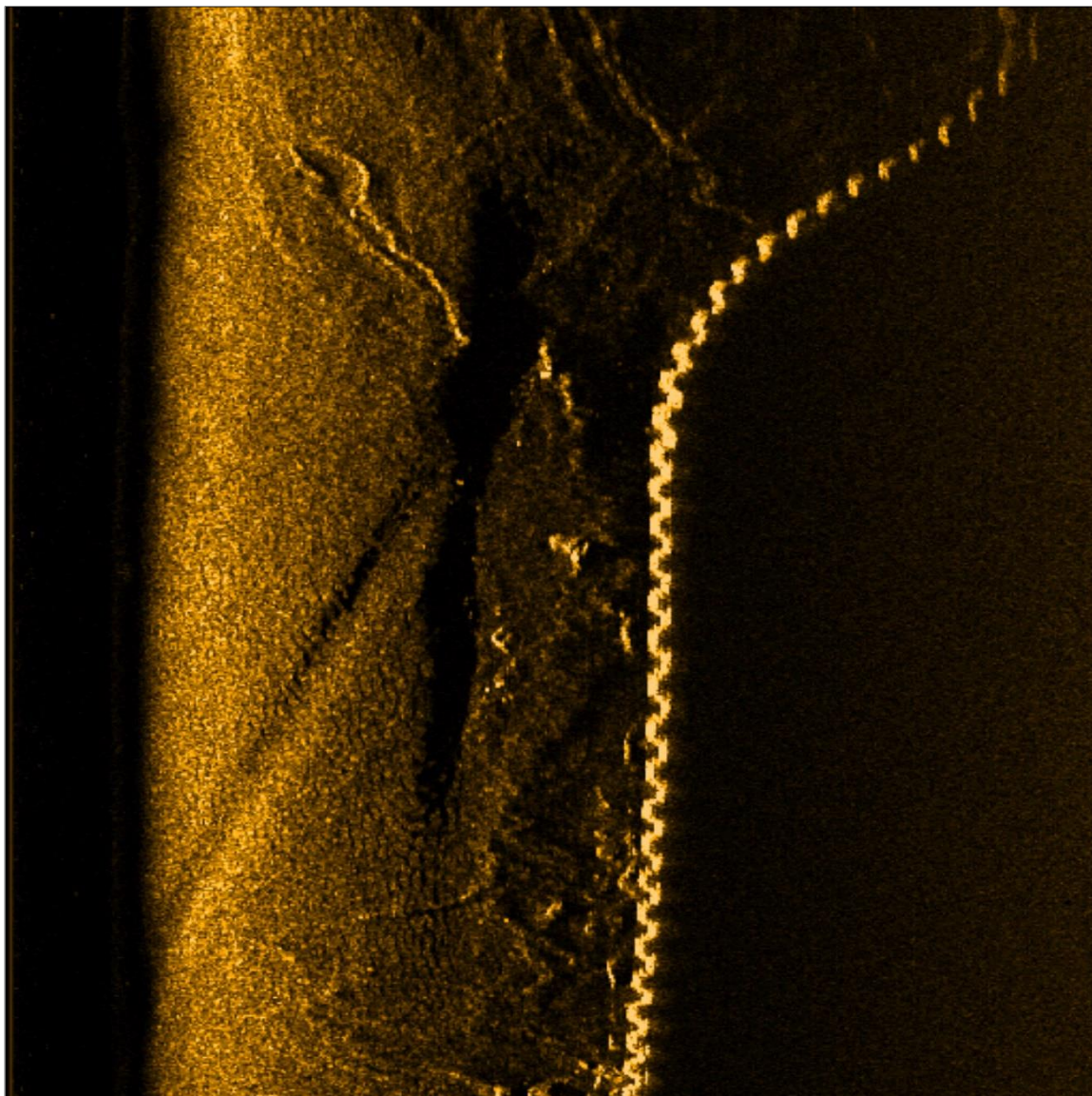
**Dimensions**

- Target Height = 0.25 Meters
- Target Length: 0.91 Meters
- Target Shadow: 1.03 Meters
- Target Width: 0.60 Meters

Magnetic Anomaly Assoc

Avoidance Criteria

Classification 1:  
 Classification 2:  
 Description:



**Target Info**

**C66**

- Sonar Time at Target: 03/31/2021 12:42:23
- Click Position (Lat WGS84): 54.178762920
- Click Position (Lon WGS84): 15.557086466
- Map Proj: WGS 1984 UTM, Zone 33 North, Meter
- Click Position (X): 536 359.95
- Click Position (Y): 6 003 554.54
- Acoustic Source File: C:\\_Kopia\_aktualne\20210331-kolobrzeg\20210331-kolobrzeg-ss\20210331123907.xtf
- Ping Number: 5624
- Range to Target: 12.57 Meters
- Fish Height: 2.83 Meters
- Event Number: 24
- Line Name: 20210331123907
- Area / Block:

**User Entered Info**

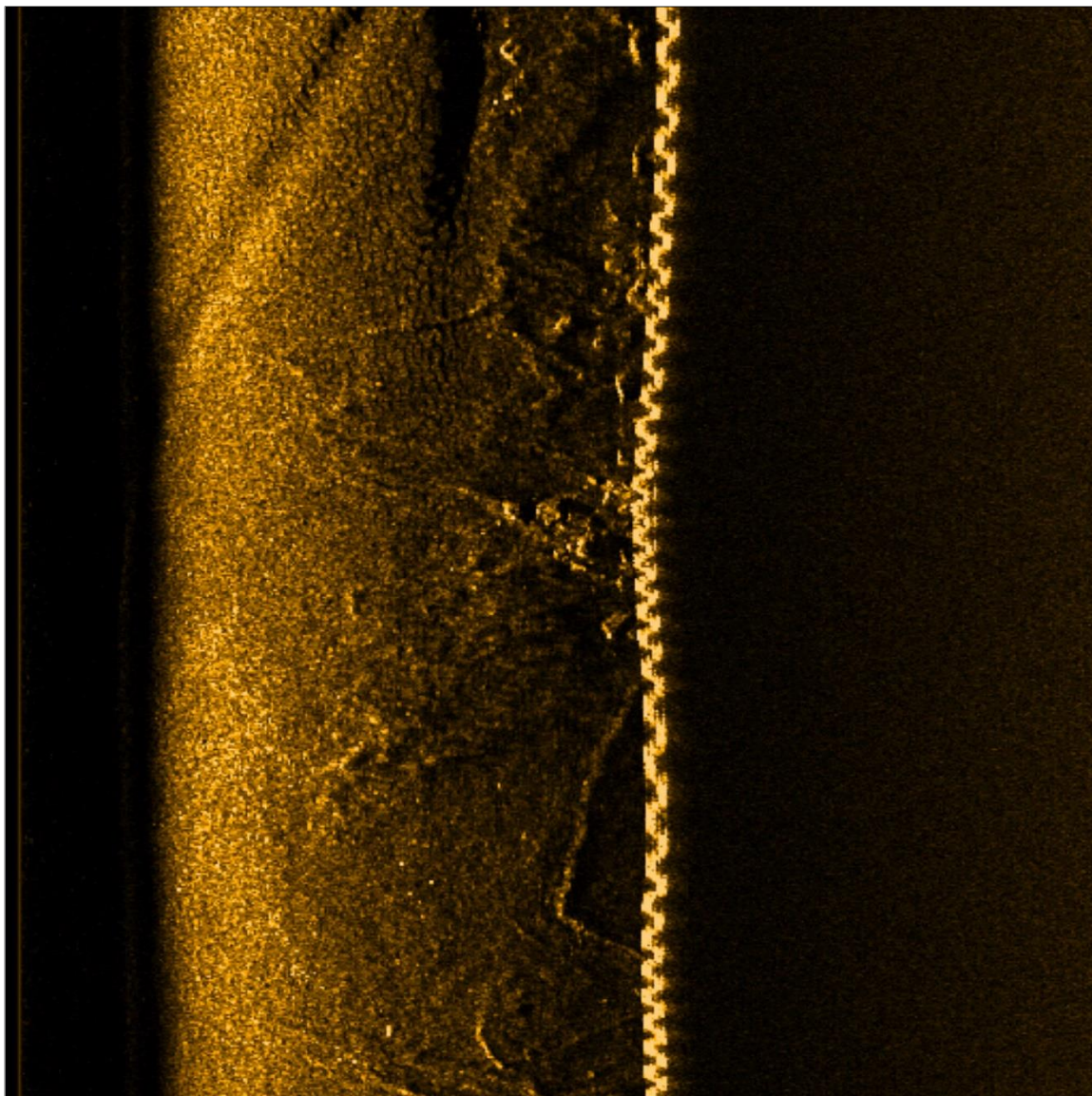
**Dimensions**

- Target Height = 0.25 Meters
- Target Length: 0.65 Meters
- Target Shadow: 1.27 Meters
- Target Width: 0.67 Meters

Magnetic Anomaly Assoc

Avoidance Criteria

Classification 1:  
 Classification 2:  
 Description:

**Target Info****C67**

- Sonar Time at Target: 03/31/2021 12:42:34
- Click Position (Lat WGS84): 54.178881274
- Click Position (Lon WGS84): 15.557033517
- Map Proj: WGS 1984 UTM, Zone 33 North, Meter
- Click Position (X): 536 356.39
- Click Position (Y): 6 003 567.68
- Acoustic Source File: C:\\_Kopia\_aktualne\20210331-kolobrzeg\20210331-kolobrzeg-ss\20210331123907.xtf
- Ping Number: 5947
- Range to Target: 12.28 Meters
- Fish Height: 2.69 Meters
- Event Number: 24
- Line Name: 20210331123907
- Area / Block:


**User Entered Info****Dimensions**

Target Height = 0.26 Meters  
Target Length: 1.09 Meters  
Target Shadow: 1.27 Meters  
Target Width: 0.88 Meters

Magnetic Anomaly Assoc

Avoidance Criteria

Classification 1:  
Classification 2:  
Description:



**Target Info**

**C68**

- Sonar Time at Target: 03/31/2021 12:42:48
- Click Position (Lat WGS84): 54.179037322
- Click Position (Lon WGS84): 15.556971069
- Map Proj: WGS 1984 UTM, Zone 33 North, Meter
- Click Position (X): 536 352.18
- Click Position (Y): 6 003 585.01
- Acoustic Source File: C:\\_Kopia\_aktualne\20210331-kolobrzeg\20210331-kolobrzeg-ss\20210331123907.xtf
- Ping Number: 6339
- Range to Target: 13.43 Meters
- Fish Height: 2.93 Meters
- Event Number: 24
- Line Name: 20210331123907
- Area / Block:

**User Entered Info**

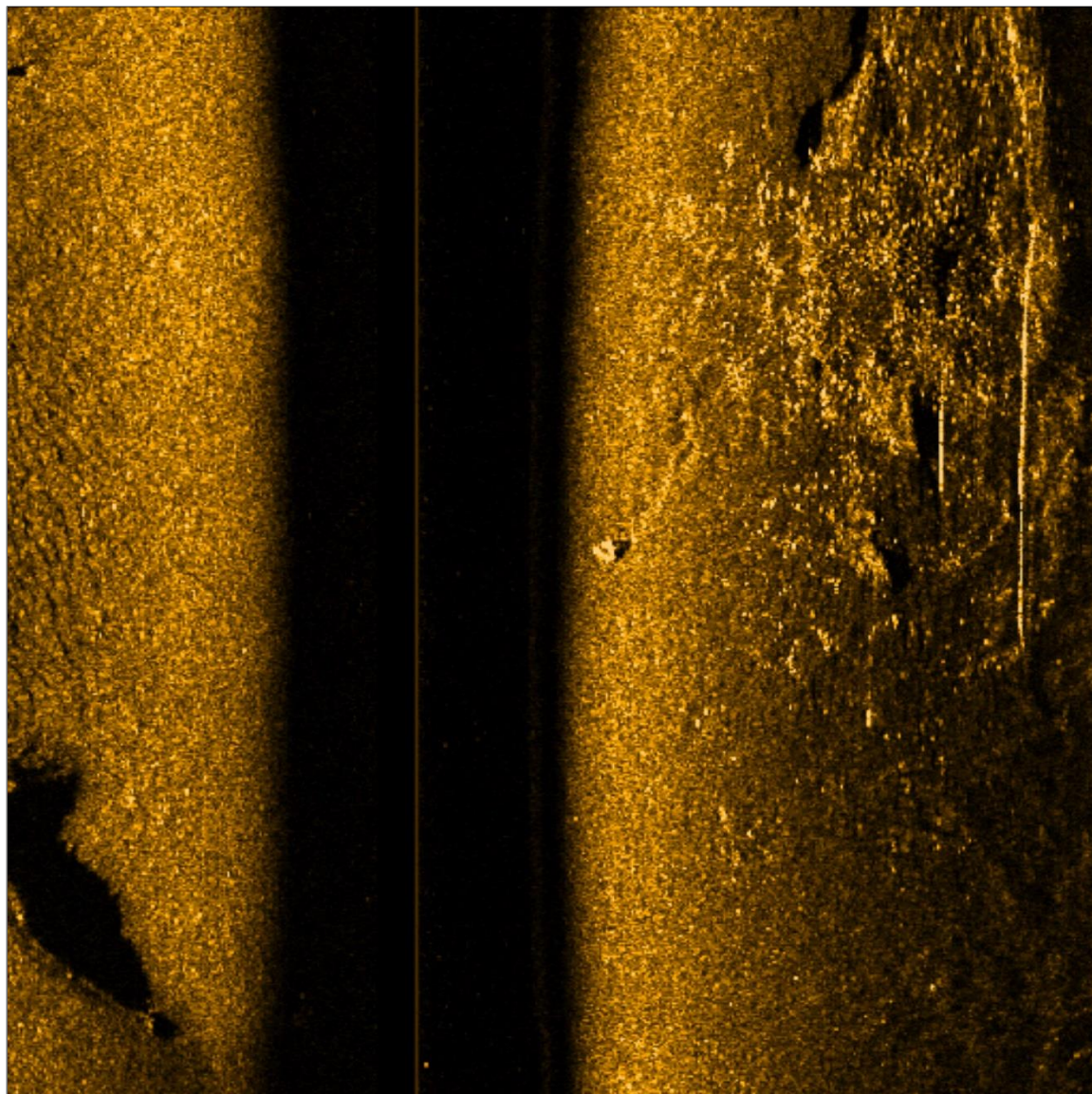
**Dimensions**

- Target Height = 0.42 Meters
- Target Length: 0.82 Meters
- Target Shadow: 1.97 Meters
- Target Width: 0.65 Meters

Magnetic Anomaly Assoc

Avoidance Criteria

Classification 1:  
 Classification 2:  
 Description:



**Target Info**

**C69**

- Sonar Time at Target: 03/31/2021 12:43:11
- Click Position (Lat WGS84): 54.179248291
- Click Position (Lon WGS84): 15.556692395
- Map Proj: WGS 1984 UTM, Zone 33 North, Meter
- Click Position (X): 536 333.81
- Click Position (Y): 6 003 608.34
- Acoustic Source File: C:\\_Kopia\_aktualne\20210331-kolobrzeg\20210331-kolobrzeg-ss\20210331123907.xtf
- Ping Number: 7016
- Range to Target: 3.25 Meters
- Fish Height: 3.08 Meters
- Event Number: 24
- Line Name: 20210331123907
- Area / Block:

**User Entered Info**

**Dimensions**

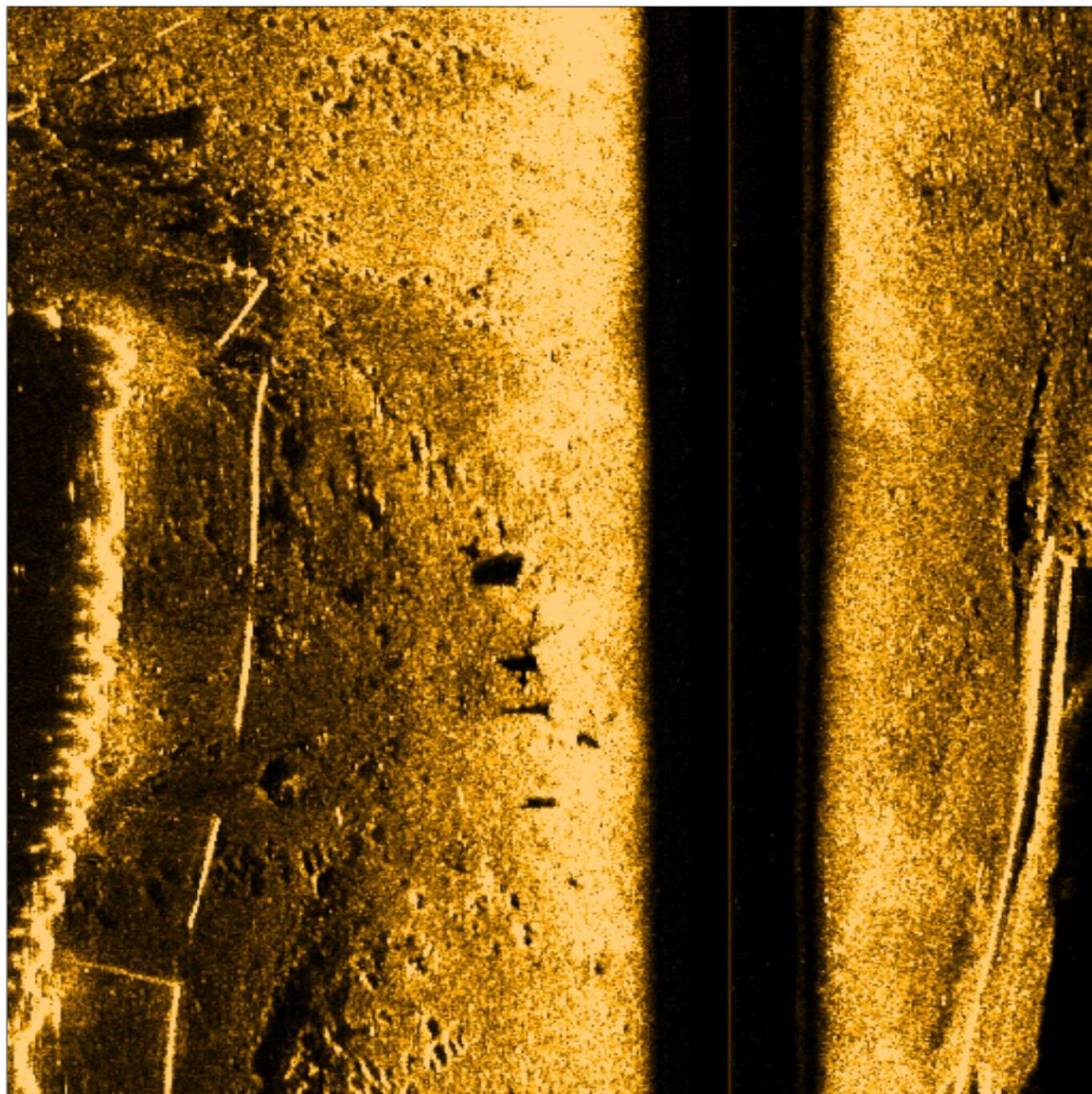
- Target Height = 0.55 Meters
- Target Length: 0.60 Meters
- Target Shadow: 0.78 Meters
- Target Width: 0.72 Meters

Magnetic Anomaly Assoc

Avoidance Criteria

Classification 1:  
 Classification 2:  
 Description:





**Target Info**

**C70**

- Sonar Time at Target: 03/31/2021 12:45:06
- Click Position (Lat WGS84): 54.179793970
- Click Position (Lon WGS84): 15.556949183
- Map Proj: WGS 1984 UTM, Zone 33 North, Meter
- Click Position (X): 536 350.09
- Click Position (Y): 6 003 669.18
- Acoustic Source File: C:\\_Kopia\_aktualne\20210331-kolobrzeg\20210331-kolobrzeg-ss\20210331124412.xtf
- Ping Number: 1558
- Range to Target: 3.98 Meters
- Fish Height: 2.49 Meters
- Event Number: 24
- Line Name: 20210331124412
- Area / Block:

**User Entered Info**


**Dimensions**

- Target Height = 0.51 Meters
- Target Length: 0.81 Meters
- Target Shadow: 1.22 Meters
- Target Width: 0.98 Meters

Magnetic Anomaly Assoc

Avoidance Criteria

Classification 1:  
 Classification 2:  
 Description:



**Target Info**

**C71**

- Sonar Time at Target: 03/31/2021 12:46:22
- Click Position (Lat WGS84): 54.179263899
- Click Position (Lon WGS84): 15.557674997
- Map Proj: WGS 1984 UTM, Zone 33 North, Meter
- Click Position (X): 536 397.93
- Click Position (Y): 6 003 610.58
- Acoustic Source File: C:\\_Kopia\_aktualne\20210331-kolobrzeg\20210331-kolobrzeg-ss\20210331124412.xtf
- Ping Number: 3729
- Range to Target: 3.64 Meters
- Fish Height: 2.49 Meters
- Event Number: 24
- Line Name: 20210331124412
- Area / Block:

**User Entered Info**

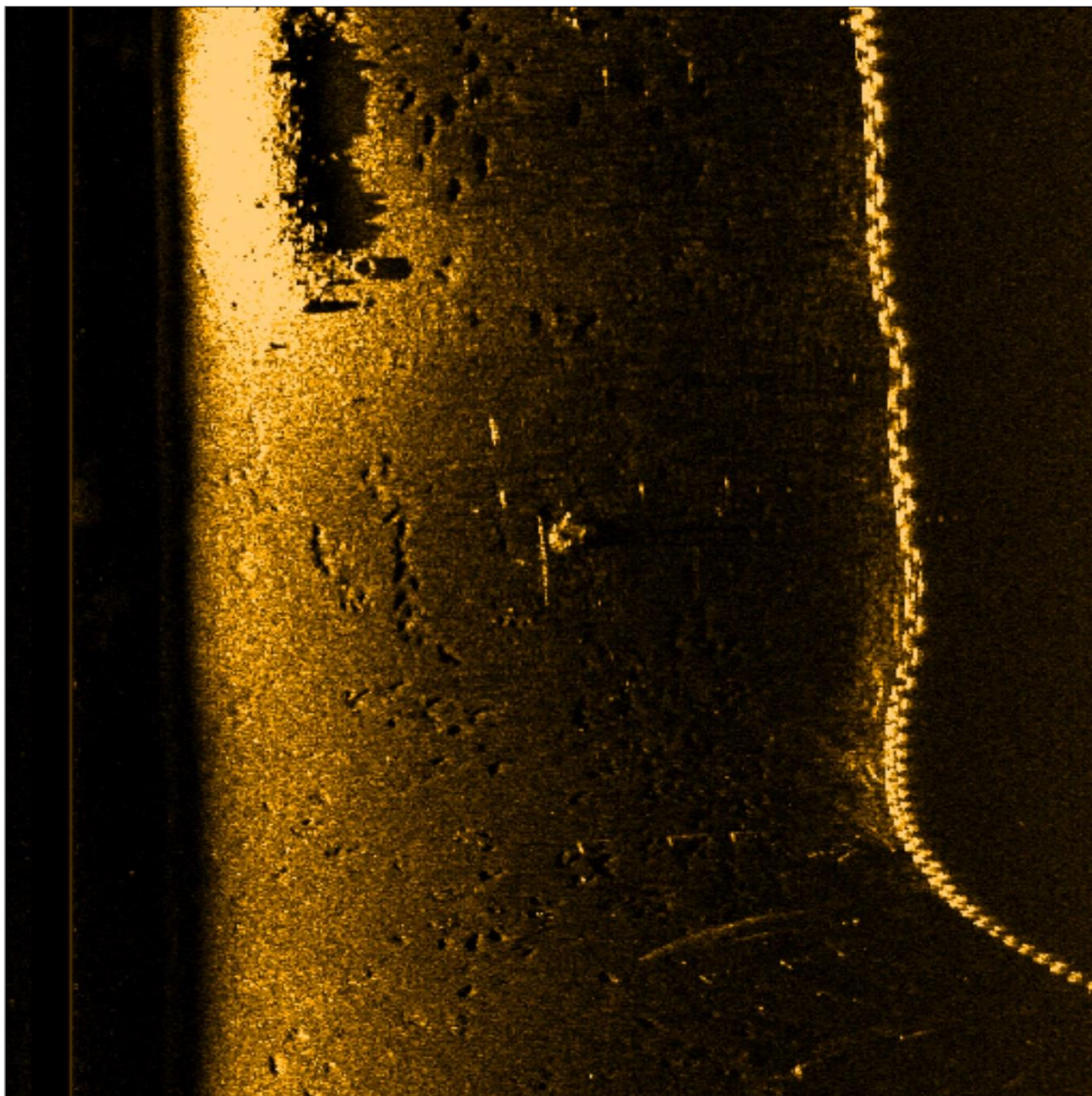
**Dimensions**

- Target Height = 0.46 Meters
- Target Length: 0.99 Meters
- Target Shadow: 0.73 Meters
- Target Width: 0.40 Meters

Magnetic Anomaly Assoc

Avoidance Criteria

Classification 1:  
 Classification 2:  
 Description:



**Target Info**

**C72**

- Sonar Time at Target: 03/31/2021 12:51:19
- Click Position (Lat WGS84): 54.180202678
- Click Position (Lon WGS84): 15.558550330
- Map Proj: WGS 1984 UTM, Zone 33 North, Meter
- Click Position (X): 536 454.23
- Click Position (Y): 6 003 715.48
- Acoustic Source File: C:\\_Kopia\_aktualne\20210331-kolobrzeg\20210331-kolobrzeg-ss\20210331125044.xtf
- Ping Number: 1001
- Range to Target: 11.13 Meters
- Fish Height: 2.49 Meters
- Event Number: 24
- Line Name: 20210331125044
- Area / Block:

**User Entered Info**

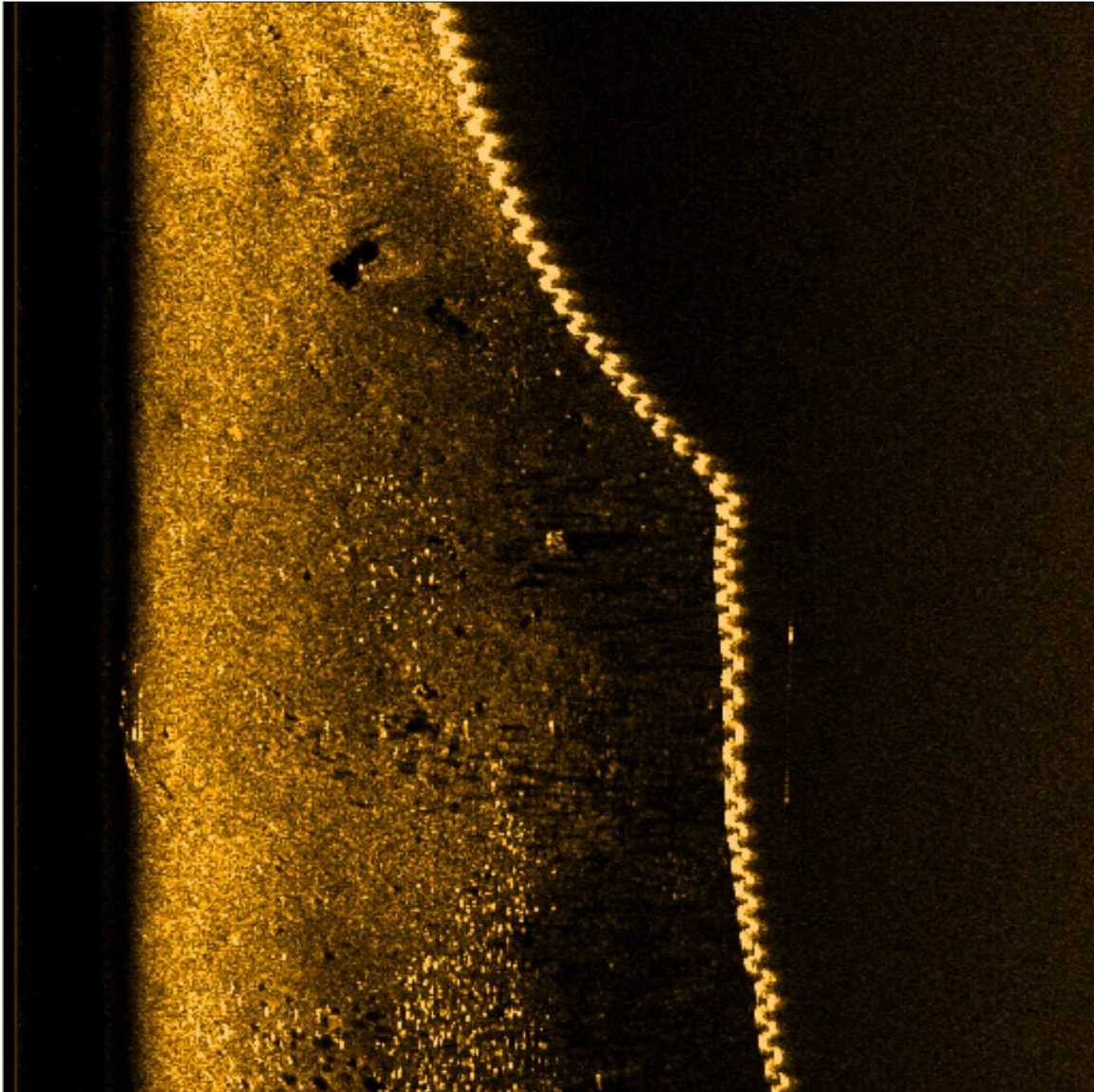
**Dimensions**

- Target Height = 0.35 Meters
- Target Length: 0.91 Meters
- Target Shadow: 1.86 Meters
- Target Width: 0.93 Meters

Magnetic Anomaly Assoc

Avoidance Criteria

Classification 1:  
 Classification 2:  
 Description:



**Target Info**

**C73**

- Sonar Time at Target: 03/31/2021 12:52:05
- Click Position (Lat WGS84): 54.179669988
- Click Position (Lon WGS84): 15.558408738
- Map Proj: WGS 1984 UTM, Zone 33 North, Meter
- Click Position (X): 536 445.46
- Click Position (Y): 6 003 656.14
- Acoustic Source File: C:\\_Kopia\_aktualne\20210331-kolobrzeg\20210331-kolobrzeg-ss\20210331125132.xtf
- Ping Number: 952
- Range to Target: 12.34 Meters
- Fish Height: 2.49 Meters
- Event Number: 24
- Line Name: 20210331125132
- Area / Block:

**User Entered Info**


**Dimensions**

- Target Height = 0.38 Meters
- Target Length: 0.63 Meters
- Target Shadow: 2.30 Meters
- Target Width: 0.82 Meters

Magnetic Anomaly Assoc

Avoidance Criteria

Classification 1:  
 Classification 2:  
 Description:



**Target Info**

**C74**

- Sonar Time at Target: 03/31/2021 13:08:56
- Click Position (Lat WGS84): 54.177790709
- Click Position (Lon WGS84): 15.558047692
- Map Proj: WGS 1984 UTM, Zone 33 North, Meter
- Click Position (X): 536 423.54
- Click Position (Y): 6 003 446.86
- Acoustic Source File: C:\\_Kopia\_aktualne\20210331-kolobrzeg\20210331-kolobrzeg-ss\20210331130056.xtf
- Ping Number: 13810
- Range to Target: 1.12 Meters
- Fish Height: 2.49 Meters
- Event Number: 24
- Line Name: 20210331130056
- Area / Block:

**User Entered Info**


**Dimensions**

- Target Height = 0.79 Meters
- Target Length: 0.59 Meters
- Target Shadow: 1.28 Meters
- Target Width: 0.76 Meters

Magnetic Anomaly Assoc

Avoidance Criteria

Classification 1:  
 Classification 2:  
 Description:



**Target Info**

**C75**

- Sonar Time at Target: 03/31/2021 13:09:52
- Click Position (Lat WGS84): 54.178160411
- Click Position (Lon WGS84): 15.558051830
- Map Proj: WGS 1984 UTM, Zone 33 North, Meter
- Click Position (X): 536 423.49
- Click Position (Y): 6 003 488.00
- Acoustic Source File: C:\\_Kopia\_aktualne\20210331-kolobrzeg\20210331-kolobrzeg-ss\20210331130859.xtf
- Ping Number: 1498
- Range to Target: 3.64 Meters
- Fish Height: 2.49 Meters
- Event Number: 24
- Line Name: 20210331130859
- Area / Block:

**User Entered Info**

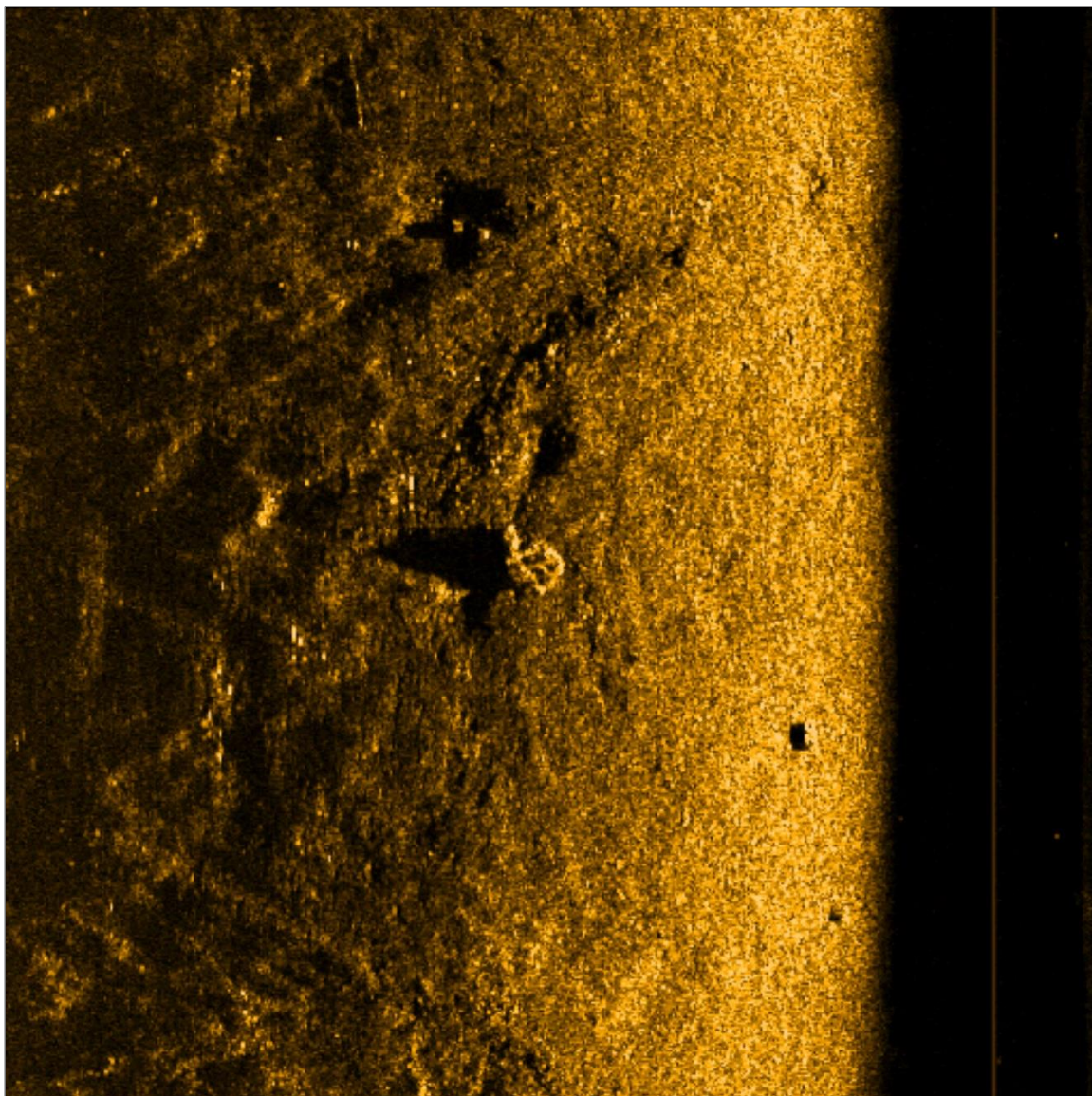
**Dimensions**

- Target Height = 0.52 Meters
- Target Length: 0.95 Meters
- Target Shadow: 1.18 Meters
- Target Width: 0.82 Meters

Magnetic Anomaly Assoc

Avoidance Criteria

Classification 1:  
 Classification 2:  
 Description:

**Target Info****C76**

- Sonar Time at Target: 03/31/2021 13:10:32
- Click Position (Lat WGS84): 54.178284703
- Click Position (Lon WGS84): 15.557206803
- Map Proj: WGS 1984 UTM, Zone 33 North, Meter
- Click Position (X): 536 368.23
- Click Position (Y): 6 003 501.39
- Acoustic Source File: C:\\_Kopia\_aktualne\20210331-kolobrzeg\20210331-kolobrzeg-ss\20210331130859.xtf
- Ping Number: 2652
- Range to Target: 10.06 Meters
- Fish Height: 2.49 Meters
- Event Number: 24
- Line Name: 20210331130859
- Area / Block:

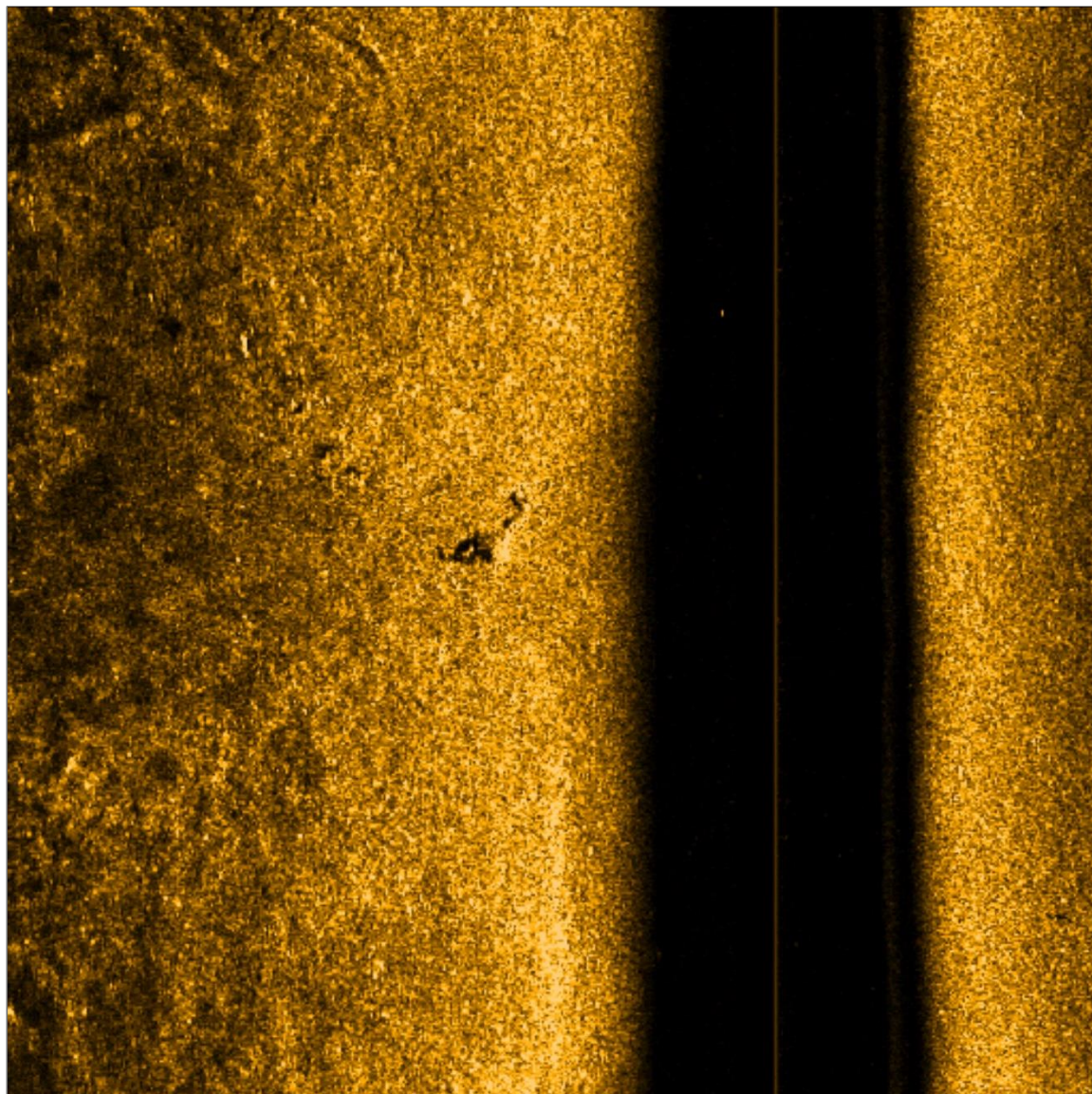
**User Entered Info****Dimensions**

Target Height = 0.60 Meters  
Target Length: 1.18 Meters  
Target Shadow: 2.89 Meters  
Target Width: 1.07 Meters

Magnetic Anomaly Assoc

Avoidance Criteria

Classification 1:  
Classification 2:  
Description:



**Target Info**

**C77**

- Sonar Time at Target: 03/31/2021 13:10:51
- Click Position (Lat WGS84): 54.178453241
- Click Position (Lon WGS84): 15.556889438
- Map Proj: WGS 1984 UTM, Zone 33 North, Meter
- Click Position (X): 536 347.37
- Click Position (Y): 6 003 519.98
- Acoustic Source File: C:\\_Kopia\_aktualne\20210331-kolobrzeg\20210331-kolobrzeg-ss\20210331130859.xtf
- Ping Number: 3209
- Range to Target: 4.99 Meters
- Fish Height: 3.22 Meters
- Event Number: 24
- Line Name: 20210331130859
- Area / Block:

**User Entered Info**

**Dimensions**

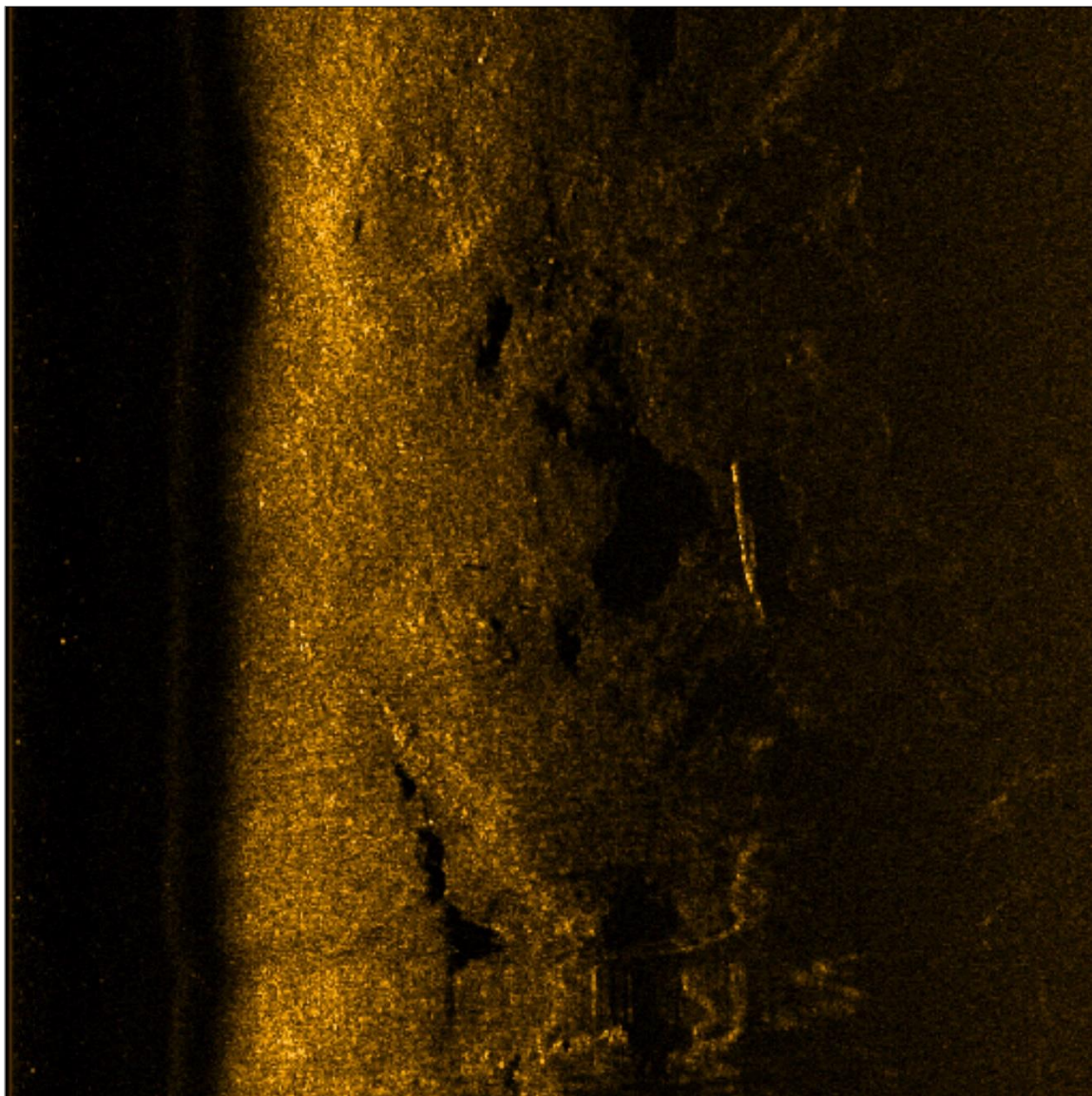
- Target Height = 0.58 Meters
- Target Length: 1.01 Meters
- Target Shadow: 1.32 Meters
- Target Width: 0.78 Meters

Magnetic Anomaly Assoc

Avoidance Criteria

Classification 1:  
 Classification 2:  
 Description:





**Target Info**

**C78**

- Sonar Time at Target: 03/31/2021 13:13:24
- Click Position (Lat WGS84): 54.179926497
- Click Position (Lon WGS84): 15.554850196
- Map Proj: WGS 1984 UTM, Zone 33 North, Meter
- Click Position (X): 536 212.98
- Click Position (Y): 6 003 682.85
- Acoustic Source File: C:\\_Kopia\_aktualne\20210331-kolobrzeg\20210331-kolobrzeg-ss\20210331130859.xtf
- Ping Number: 7609
- Range to Target: 16.40 Meters
- Fish Height: 3.96 Meters
- Event Number: 24
- Line Name: 20210331130859
- Area / Block:

**User Entered Info**

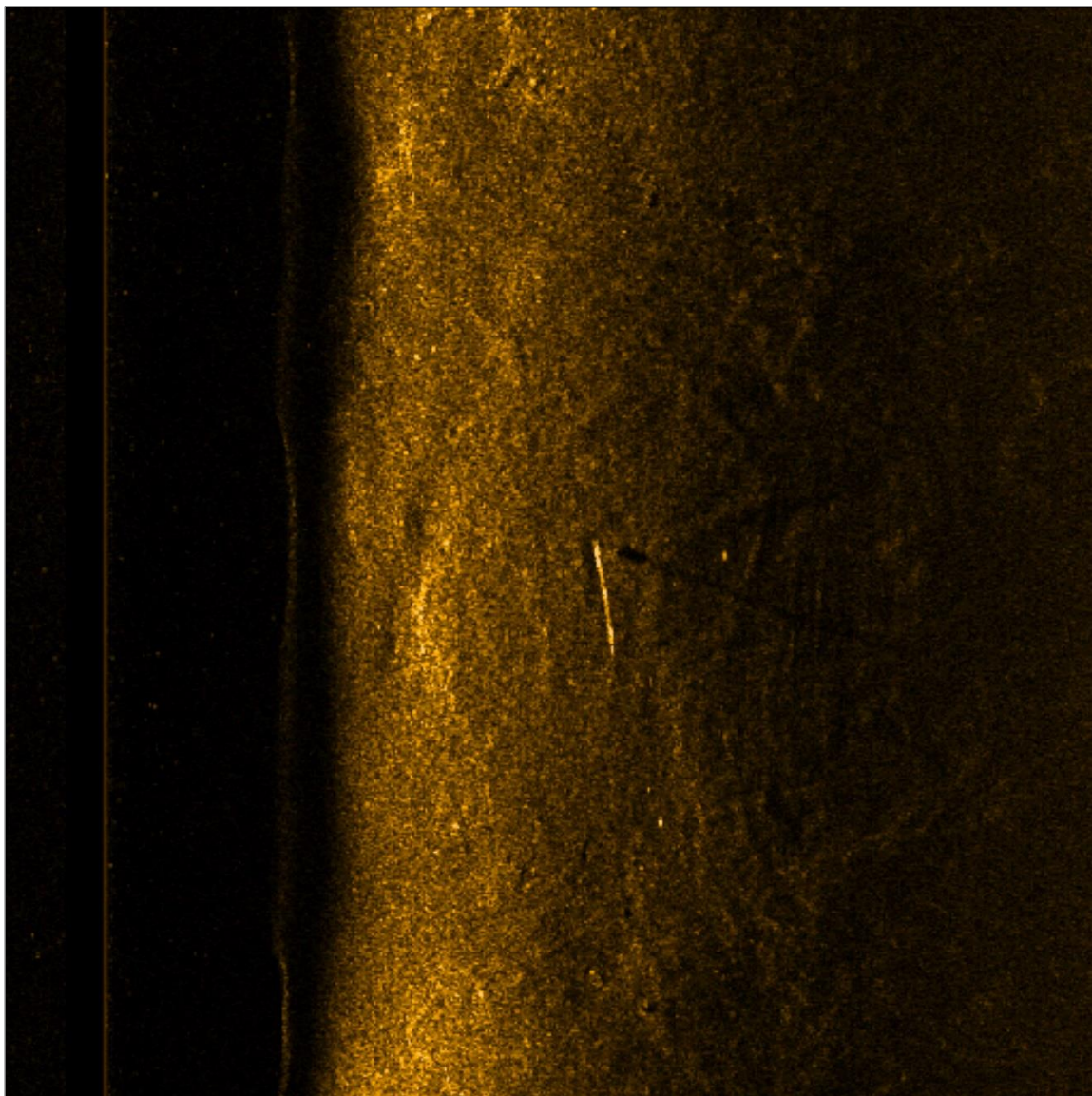
**Dimensions**

- Target Height = 0.35 Meters
- Target Length: 3.53 Meters
- Target Shadow: 1.56 Meters
- Target Width: 0.60 Meters

Magnetic Anomaly Assoc

Avoidance Criteria

Classification 1:  
 Classification 2:  
 Description:



**Target Info**

**C79**

- Sonar Time at Target: 03/31/2021 13:14:29
- Click Position (Lat WGS84): 54.179719496
- Click Position (Lon WGS84): 15.554945154
- Map Proj: WGS 1984 UTM, Zone 33 North, Meter
- Click Position (X): 536 219.36
- Click Position (Y): 6 003 659.87
- Acoustic Source File: C:\\_Kopia\_aktualne\20210331-kolobrzeg\20210331-kolobrzeg-ss\20210331131337.xtf
- Ping Number: 1508
- Range to Target: 10.33 Meters
- Fish Height: 4.54 Meters
- Event Number: 24
- Line Name: 20210331131337
- Area / Block:

**User Entered Info**

**Dimensions**

- Target Height = 1.39 Meters
- Target Length: 2.36 Meters
- Target Shadow: 4.71 Meters
- Target Width: 0.34 Meters

Magnetic Anomaly Assoc

Avoidance Criteria

Classification 1:  
 Classification 2:  
 Description:

